

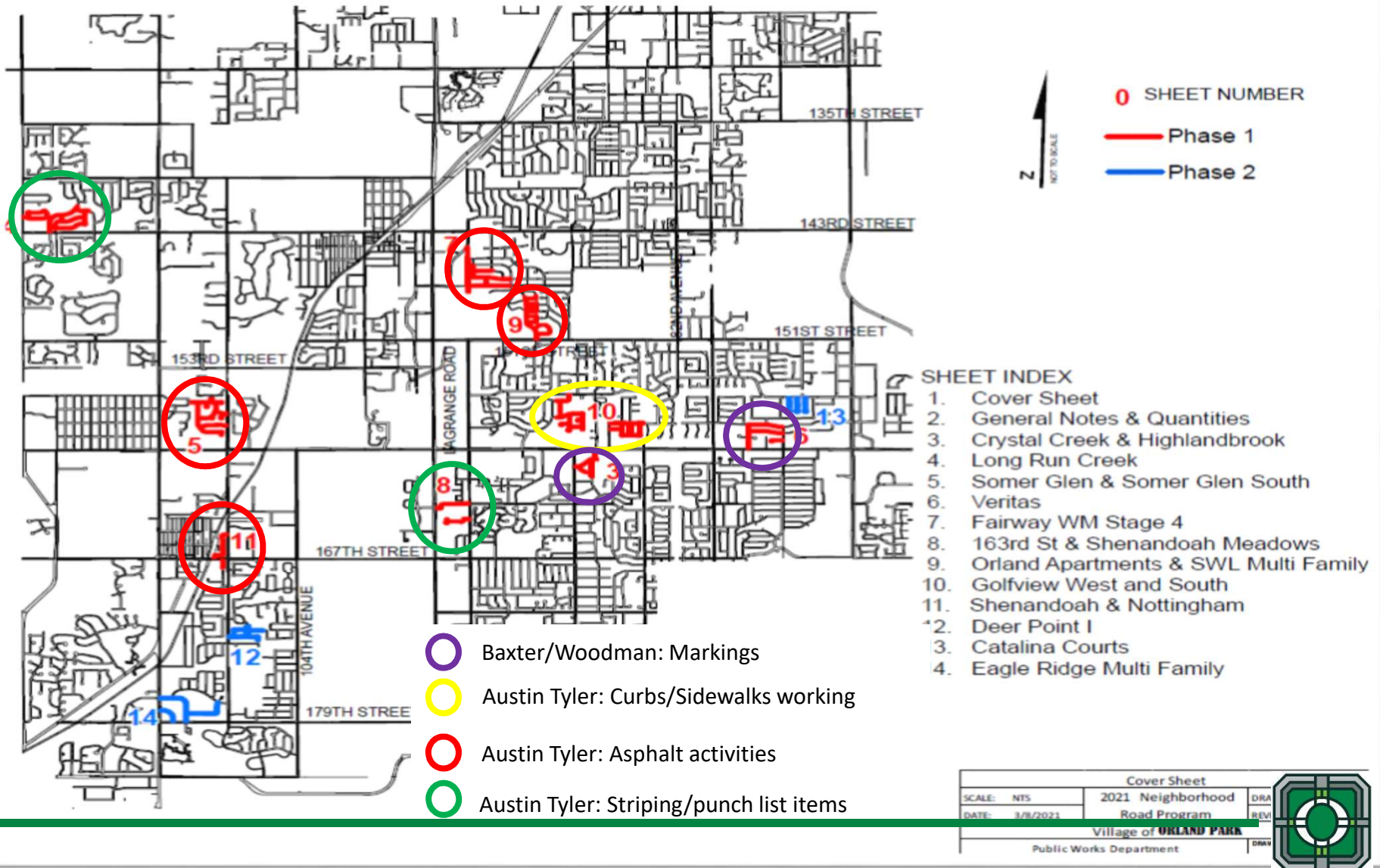


**ORLAND
PARK**

2021 Neighborhood Road Improvement Update

7/19/2021

2021 Neighborhood Road Improvement Update




Long Run Creek Subdivision, 163rd St, Shenandoah Meadows

- Complete: Trees trimmed, curbs repaired, driveways & sidewalk repaired, ADA ramps installed, asphalt installed
- Area 4 & 8: Striping remaining/punch list items



Somer Glen, Shenandoah, Nottingham

- Complete: Trees trimmed, curbs repaired, driveways & sidewalk repaired, ADA ramps installed
- Area 5: Somer Glen: Surface course, striping remaining
- Area 11: Shenandoah/Nottingham: Mill asphalt, surface/binder courses, striping remaining



Fairway, Orland Apartments

- Complete: Trees trimmed, curbs repaired, driveways & sidewalks recently finished
- Area 7: Fairway: Mill/Prep, Underdrains, binder/surface, striping remain
- Area 9: Orland Apartments: Mill/Prep, binder/surface, landscaping, striping remain



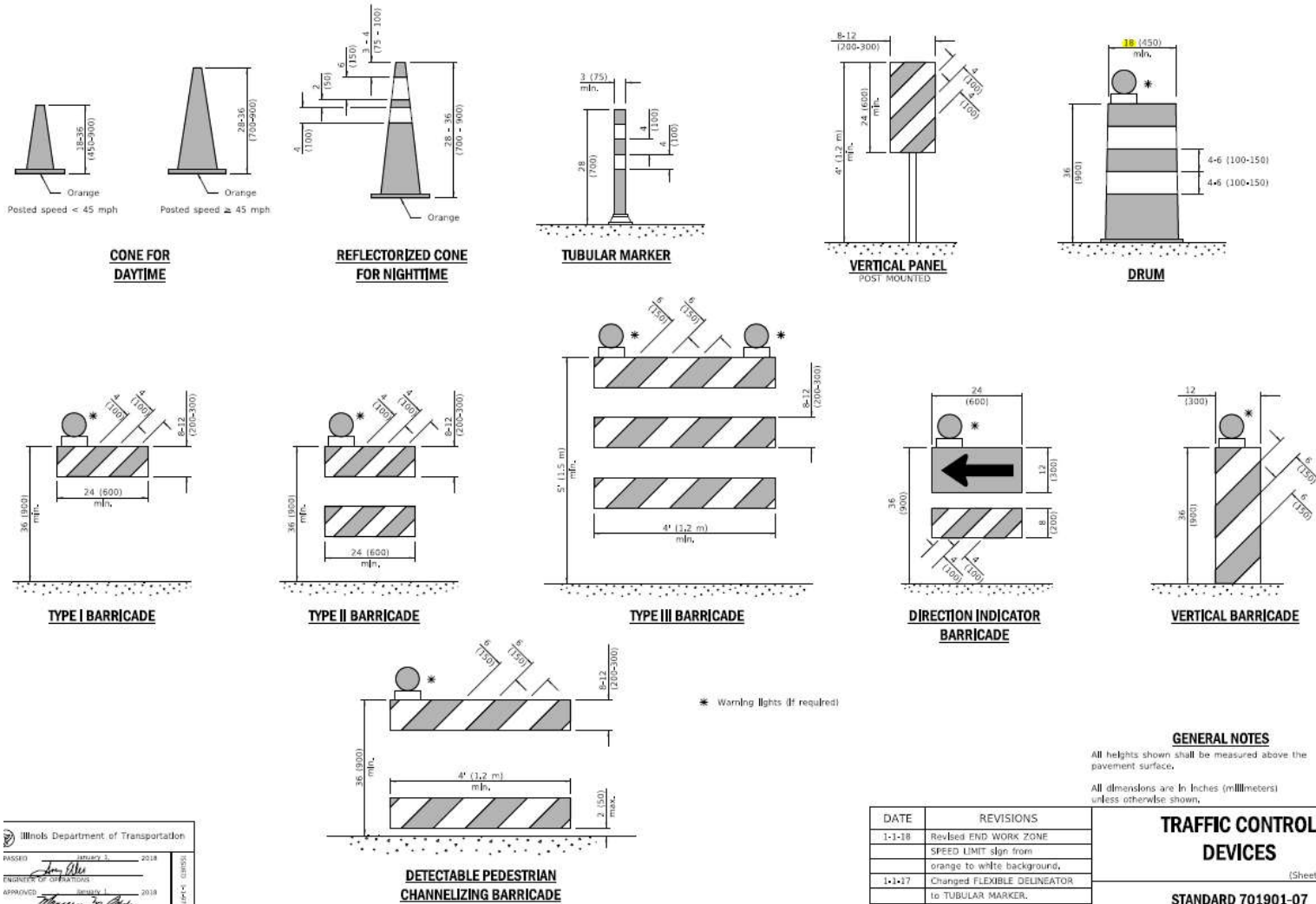
Golfview West and South

- Complete: Trees trimmed, curbs repaired
- Area 10: Golfview west/south: Driveways & sidewalks being placed, mill/prep, underdrains, binder/surface, landscaping, striping



Safety Measures required in Contract

EXHIBIT C- CONSTRUCTION DETAILS



GENERAL NOTES
 All heights shown shall be measured above the pavement surface.
 All dimensions are in inches (millimeters) unless otherwise shown.

DATE	REVISIONS
1-1-18	Revised END WORK ZONE SPEED LIMIT sign from orange to white background.
1-1-17	Changed FLEXIBLE DELINEATOR to TUBULAR MARKER.

TRAFFIC CONTROL DEVICES
 (Sheet 1 of 3)
STANDARD 701901-07

Illinois Department of Transportation
 PASSED JANUARY 3, 2018
 ENGINEER OF OPERATIONS
 APPROVED JANUARY 1, 2018
 ENGINEER OF DESIGN AND ENVIRONMENT



Safety Concerned Raised in Golfview West

Before: Type II Barriers missing



After: Type II Barriers installed at sidewalk



Before: Drums installed along curbs

