



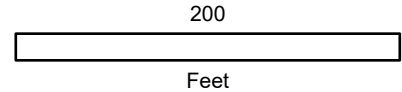
Copyright nearmap 2015



Village of Orland Park, IL Caro Vista Pond Pond Maintenance Priority

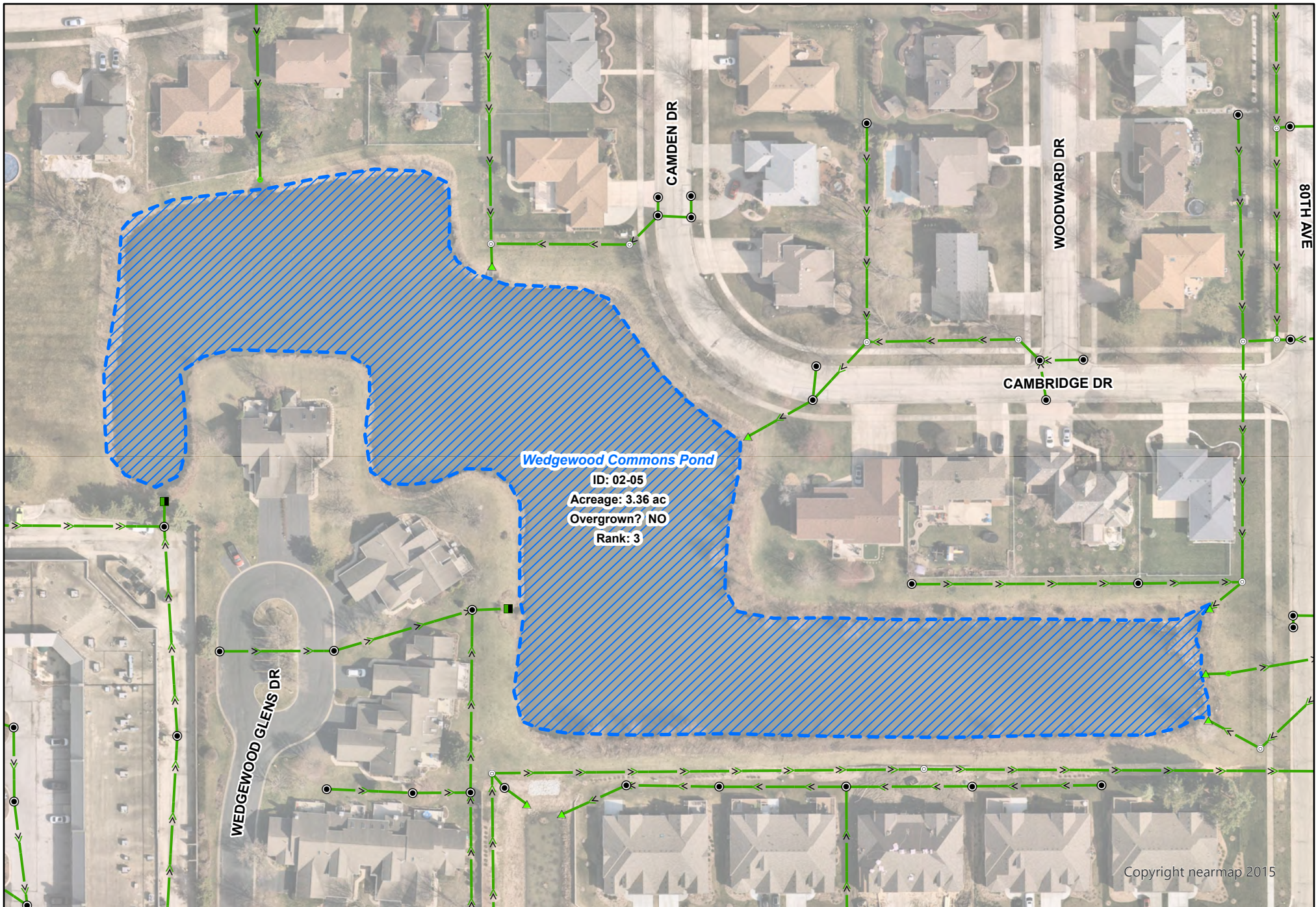


1 in = 100 ft



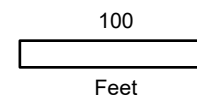
This map is for reference only. The Village makes no representations as to the accuracy of the depicted utility locations or sizes. The data is subject to change without notice. The Village of Orland Park assumes no liability in the use or application of the data. Reproduction or redistribution is forbidden without the expressed written consent from the Village of Orland Park.

Created: 3/30/2022



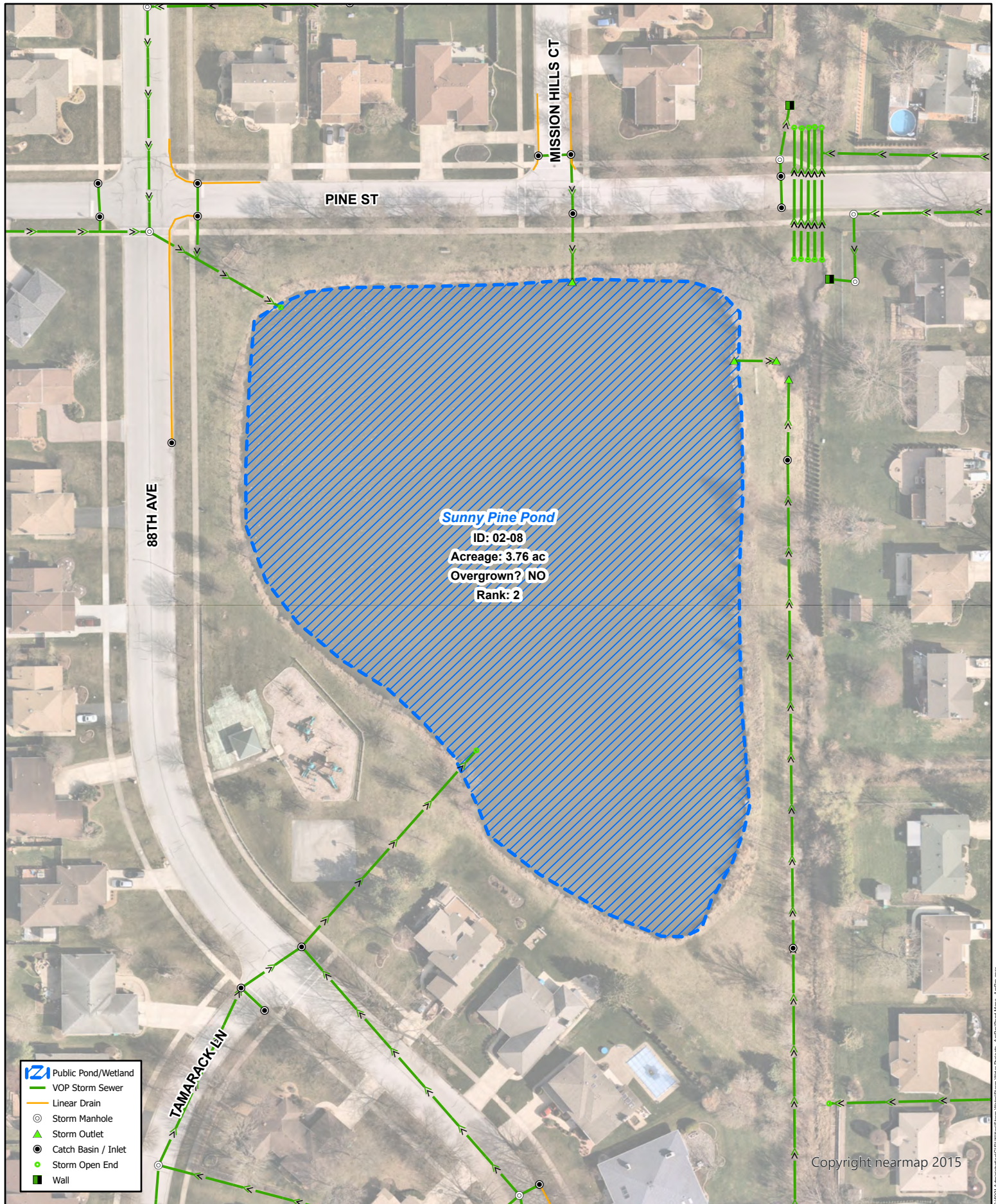
Village of Orland Park, IL
Wedgewood Commons Pond
Pond Maintenance Priority

	Public Pond/Wetland		Catch Basin / Inlet
	VOP Storm Sewer		Storm Open End
	Storm Manhole		Wall
	Storm Outlet		



This map is for reference only. The Village makes no representations as to the accuracy of the depicted utility locations or sizes. The data is subject to change without notice. The Village of Orland Park assumes no liability in the use or application of the data. Reproduction or redistribution is forbidden without the expressed written consent from the Village of Orland Park.

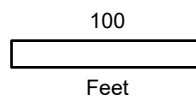
Created: 7/1/2022



Village of Orland Park, IL Sunny Pine Pond Pond Maintenance Priority

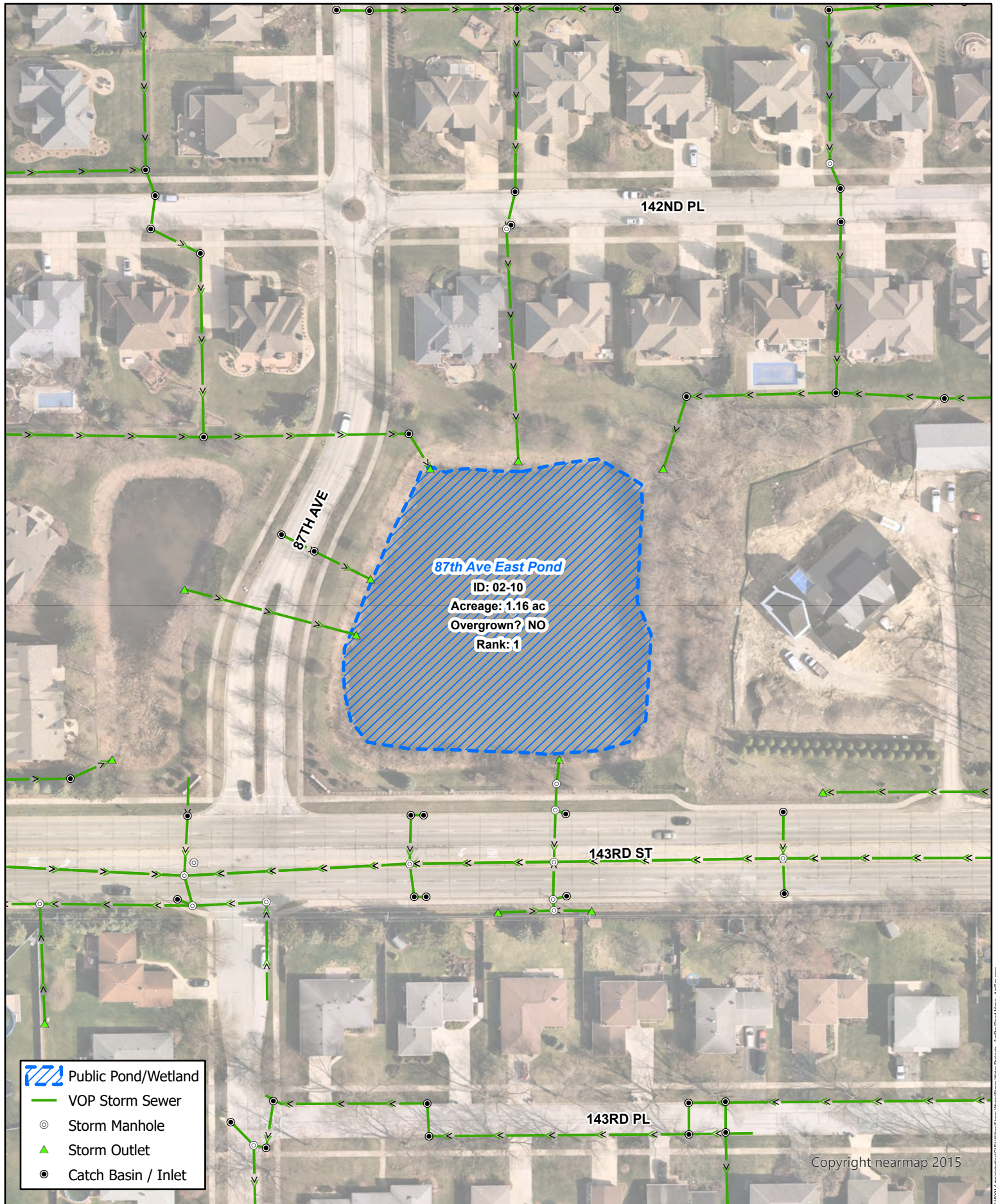


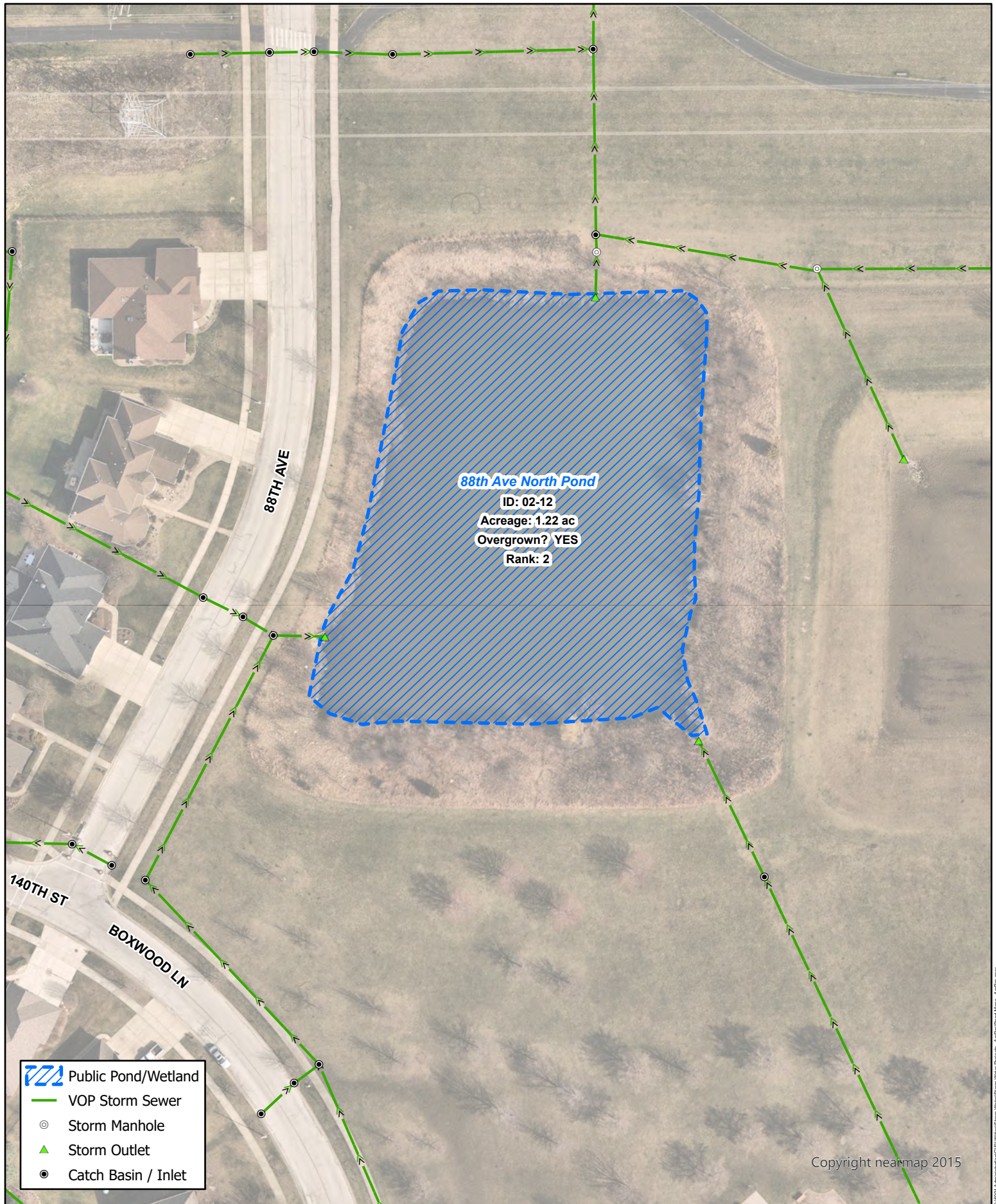
1 in = 100 ft








This map is for reference only. The Village makes no representations as to the accuracy of the depicted utility locations or sizes. The data is subject to change without notice. The Village of Orland Park assumes no liability in the use or application of the data. Reproduction or redistribution is forbidden without the expressed written consent from the Village of Orland Park.

Created: 7/6/2022



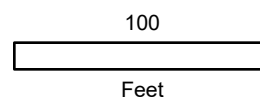


-  Public Pond/Wetland
-  VOP Storm Sewer
-  Storm Manhole
-  Storm Outlet
-  Catch Basin / Inlet

Copyright nearmap 2015



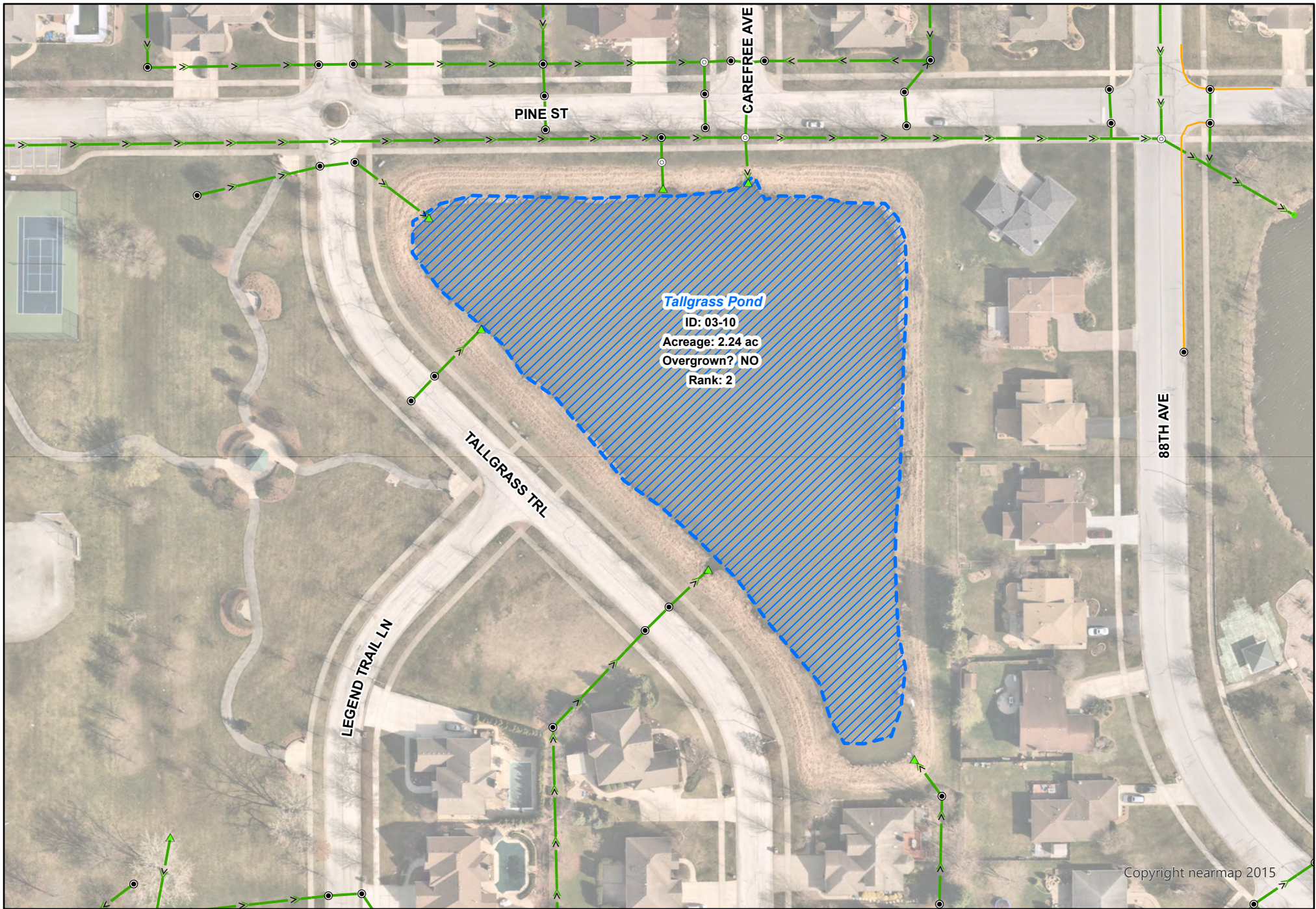
Village of Orland Park, IL 88th Ave North Pond Pond Maintenance Priority



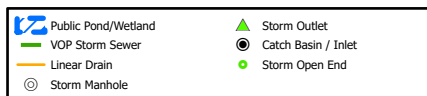
This map is for reference only. The Village makes no representations as to the accuracy of the depicted utility locations or sizes. The data is subject to change without notice. The Village of Orland Park assumes no liability in the use or application of the data. Reproduction or redistribution is forbidden without the expressed written consent from the Village of Orland Park.

Created: 7/6/2022

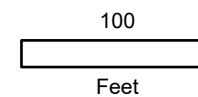
S:\001 Administration\GIS\Utilities\Storm Water\Storm Water Projects - ACP\88th Ave North Pond Map - ACP.pptx



Village of Orland Park, IL
Tallgrass Pond
Pond Maintenance Priority



1 in = 100 ft



This map is for reference only. The Village makes no representations as to the accuracy of the depicted utility locations or sizes. The data is subject to change without notice. The Village of Orland Park assumes no liability in the use or application of the data. Reproduction or redistribution is forbidden without the expressed written consent from the Village of Orland Park.

Created: 7/6/2022

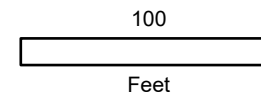


Village of Orland Park, IL
Legend Trail Pond
Pond Maintenance Priority

- | | |
|---------------------|---------------------|
| Public Pond/Wetland | Storm Outlet |
| VOP Storm Sewer | Catch Basin / Inlet |
| Linear Drain | |
| Storm Manhole | |

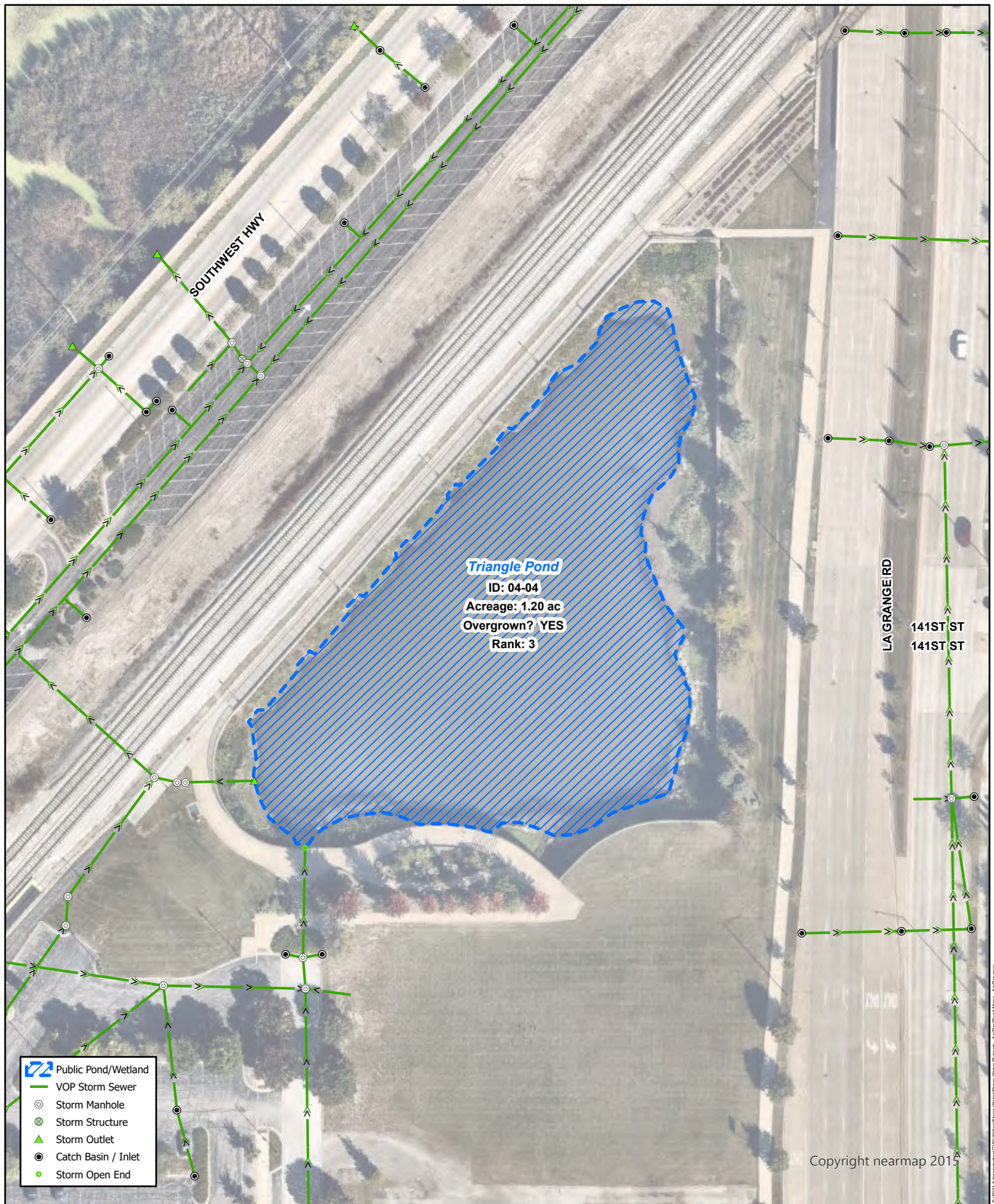


1 in = 75 ft

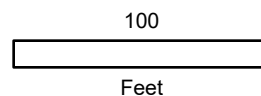


This map is for reference only. The Village makes no representations as to the accuracy of the depicted utility locations or sizes. The data is subject to change without notice. The Village of Orland Park assumes no liability in the use or application of the data. Reproduction or redistribution is forbidden without the expressed written consent from the Village of Orland Park.

Created: 7/8/2022



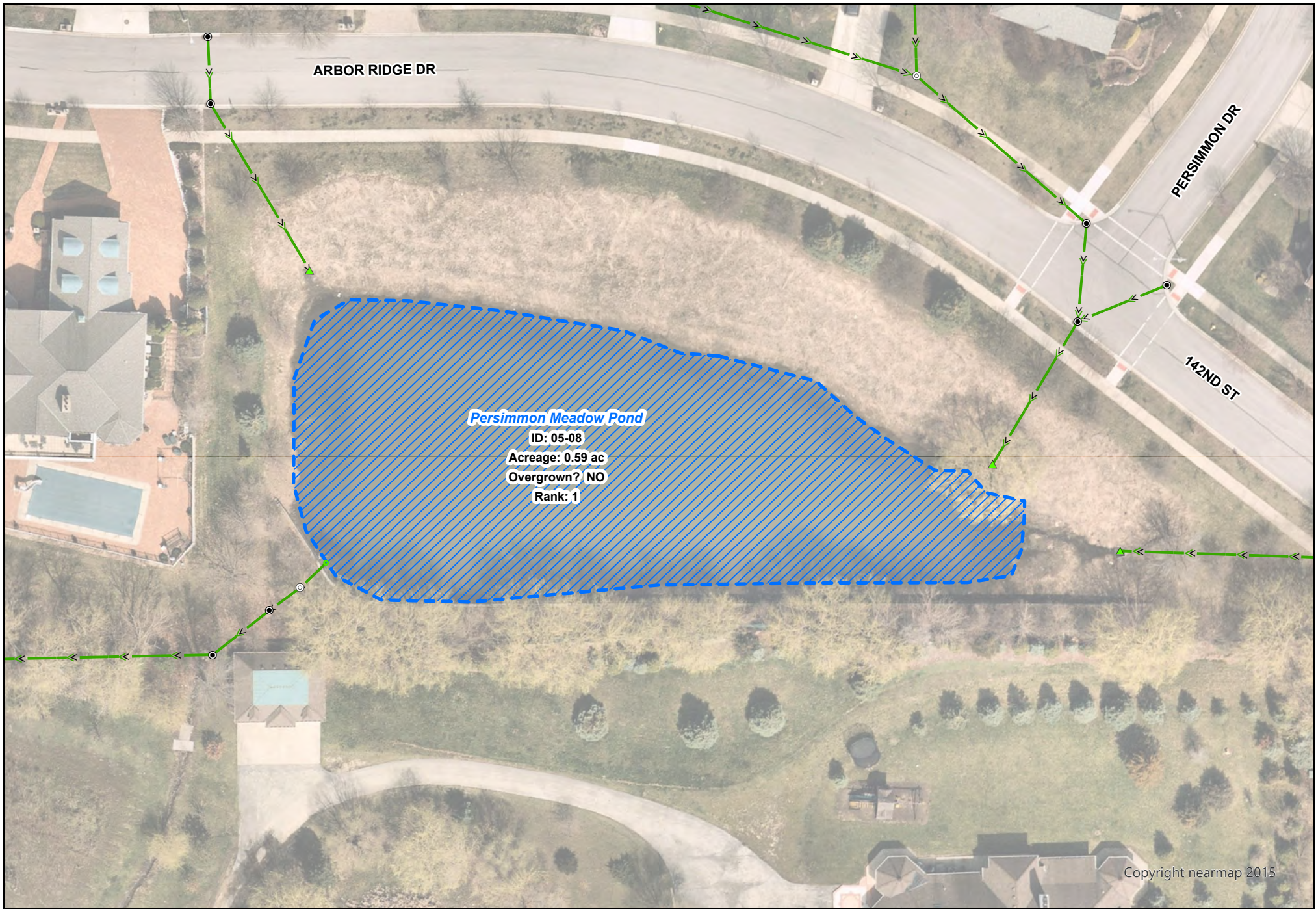
Village of Orland Park, IL Triangle Pond Pond Maintenance Priority









This map is for reference only. The Village makes no representations as to the accuracy of the depicted utility locations or sizes. The data is subject to change without notice. The Village of Orland Park assumes no liability in the use or application of the data. Reproduction or redistribution is forbidden without the expressed written consent from the Village of Orland Park.

Created: 11/15/2022

S:\2021 Administration\GIS\Utilities\Storm Water\Storm Water Projects - ACP\Map - ACP\Map.aprx

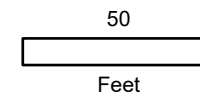


Village of Orland Park, IL Persimmon Meadow Pond Pond Maintenance Priority

 Public Pond/Wetland	 Storm Outlet
 VOP Storm Sewer	 Catch Basin / Inlet
 Storm Manhole	 Storm Open End

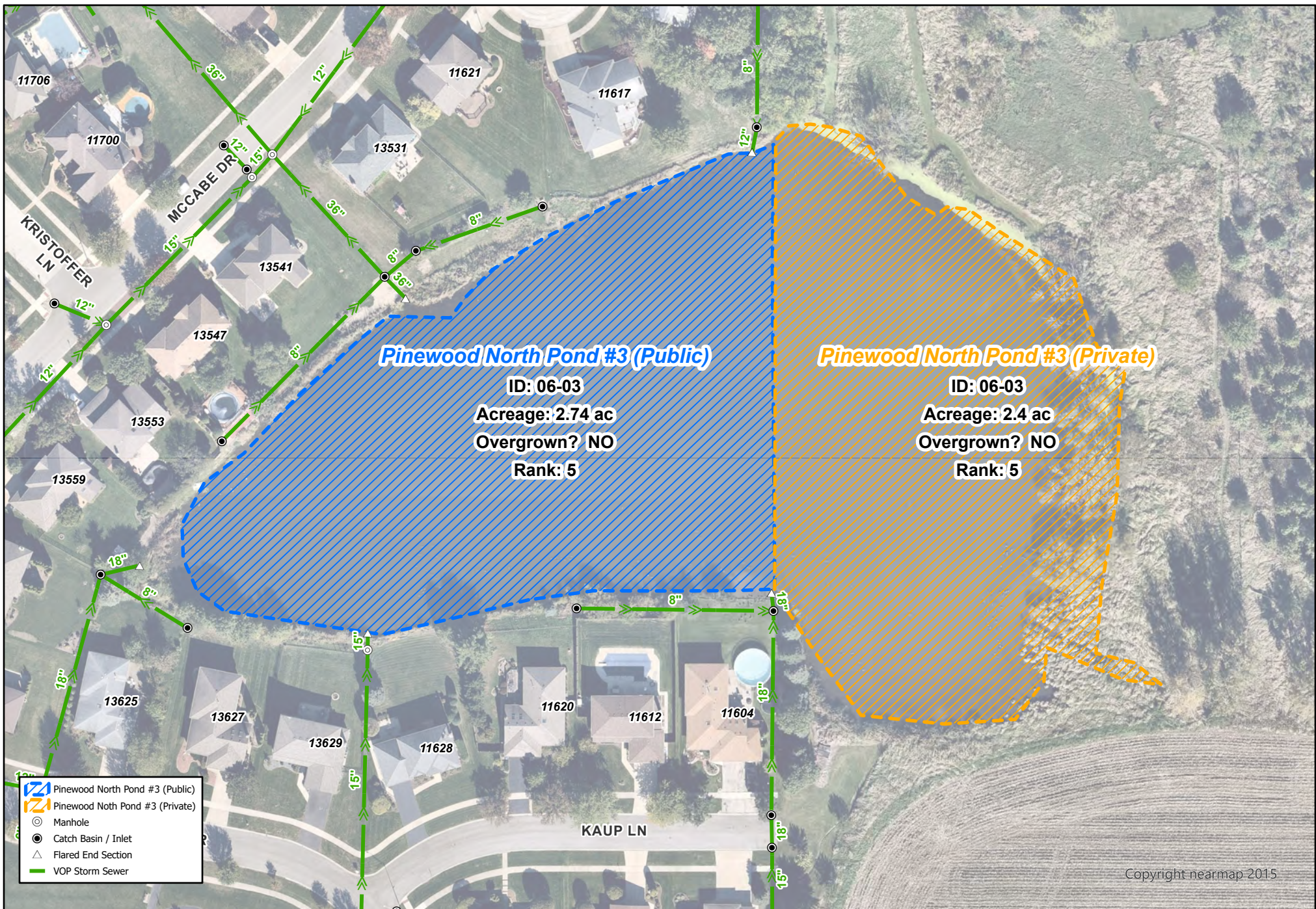


1 in = 50 ft



This map is for reference only. The Village makes no representations as to the accuracy of the depicted utility locations or sizes. The data is subject to change without notice. The Village of Orland Park assumes no liability in the use or application of the data. Reproduction or redistribution is forbidden without the expressed written consent from the Village of Orland Park.

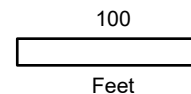
Created: 7/8/2022



Village of Orland Park, IL Pinewood North Pond #3 Pond Maintenance Priority



1 in = 100 ft



This map is for reference only. The Village makes no representations as to the accuracy of the depicted utility locations or sizes. The data is subject to change without notice. The Village of Orland Park assumes no liability in the use or application of the data. Reproduction or redistribution is forbidden without the expressed written consent from the Village of Orland Park.

Created: 3/29/2022

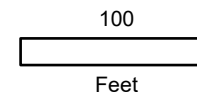


Village of Orland Park, IL Creek Crossing Pond Pond Maintenance Priority

	Public Pond/Wetland		Storm Outlet
	VOP Storm Sewer		Catch Basin / Inlet
	Storm Manhole		Headwall
			Private Storm Sewer

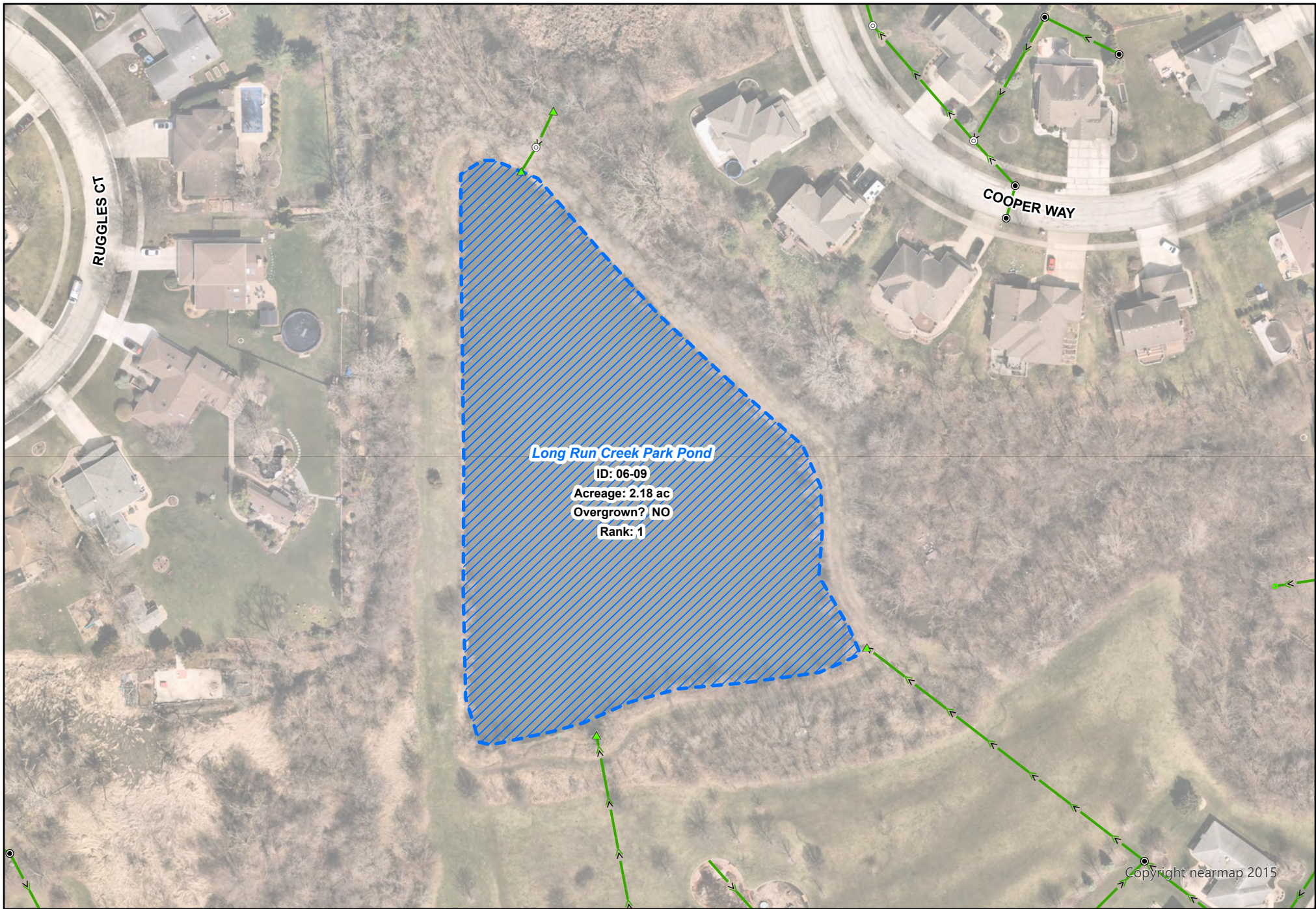


1 in = 100 ft









This map is for reference only. The Village makes no representations as to the accuracy of the depicted utility locations or sizes. The data is subject to change without notice. The Village of Orland Park assumes no liability in the use or application of the data. Reproduction or redistribution is forbidden without the expressed written consent from the Village of Orland Park.

Created: 7/8/2022

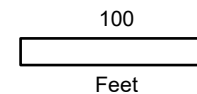


Village of Orland Park, IL Long Run Creek Park Pond Pond Maintenance Priority

 Public Pond/Wetland	 Storm Outlet
 VOP Storm Sewer	 Catch Basin / Inlet
 Storm Manhole	 Storm Open End

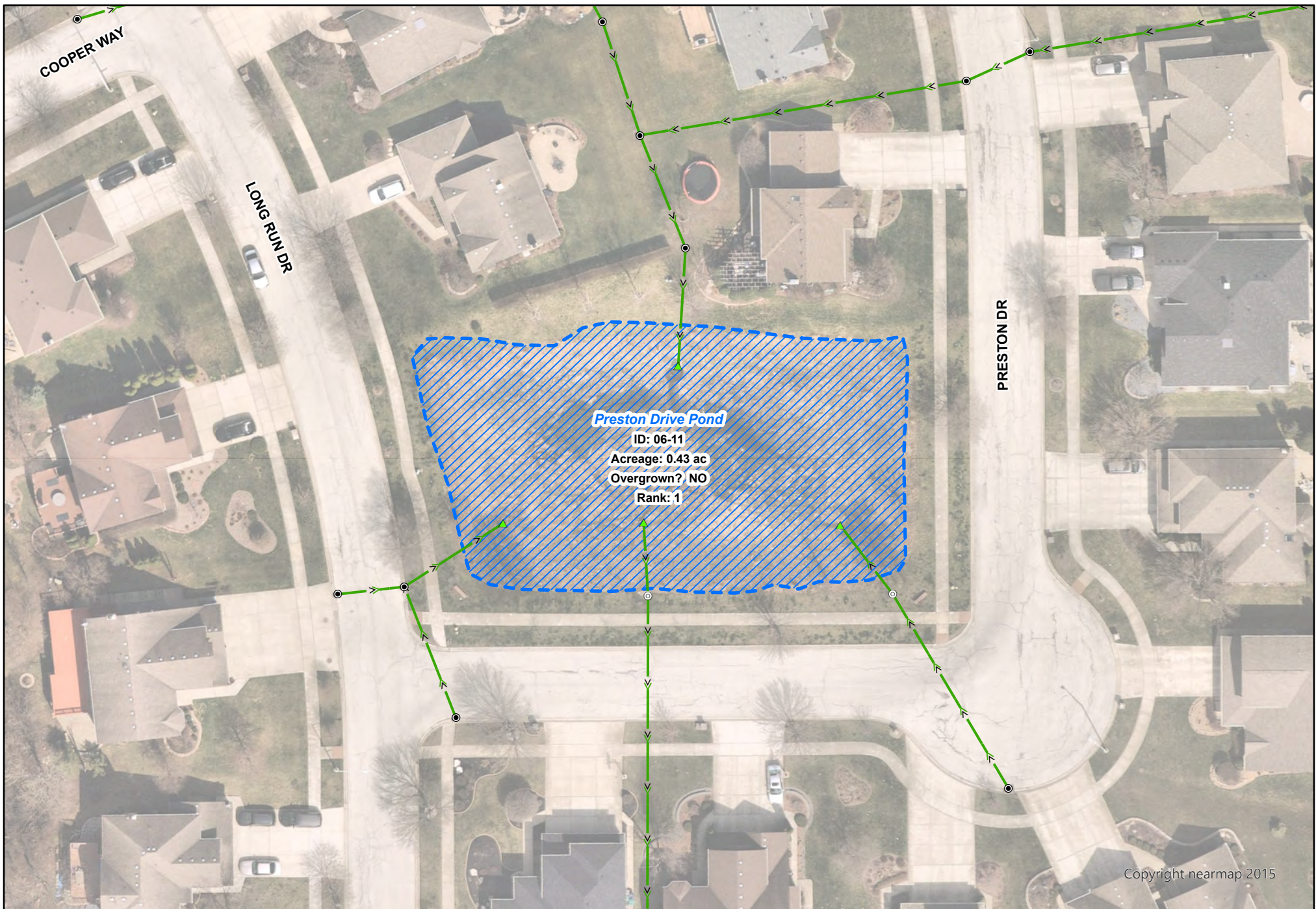


1 in = 100 ft




This map is for reference only. The Village makes no representations as to the accuracy of the depicted utility locations or sizes. The data is subject to change without notice. The Village of Orland Park assumes no liability in the use or application of the data. Reproduction or redistribution is forbidden without the expressed written consent from the Village of Orland Park.

Created: 7/8/2022

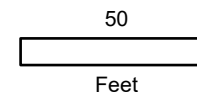


Village of Orland Park, IL
Preston Drive Pond
Pond Maintenance Priority

 Public Pond/Wetland	 Storm Outlet
 VOP Storm Sewer	 Catch Basin / Inlet
 Storm Manhole	

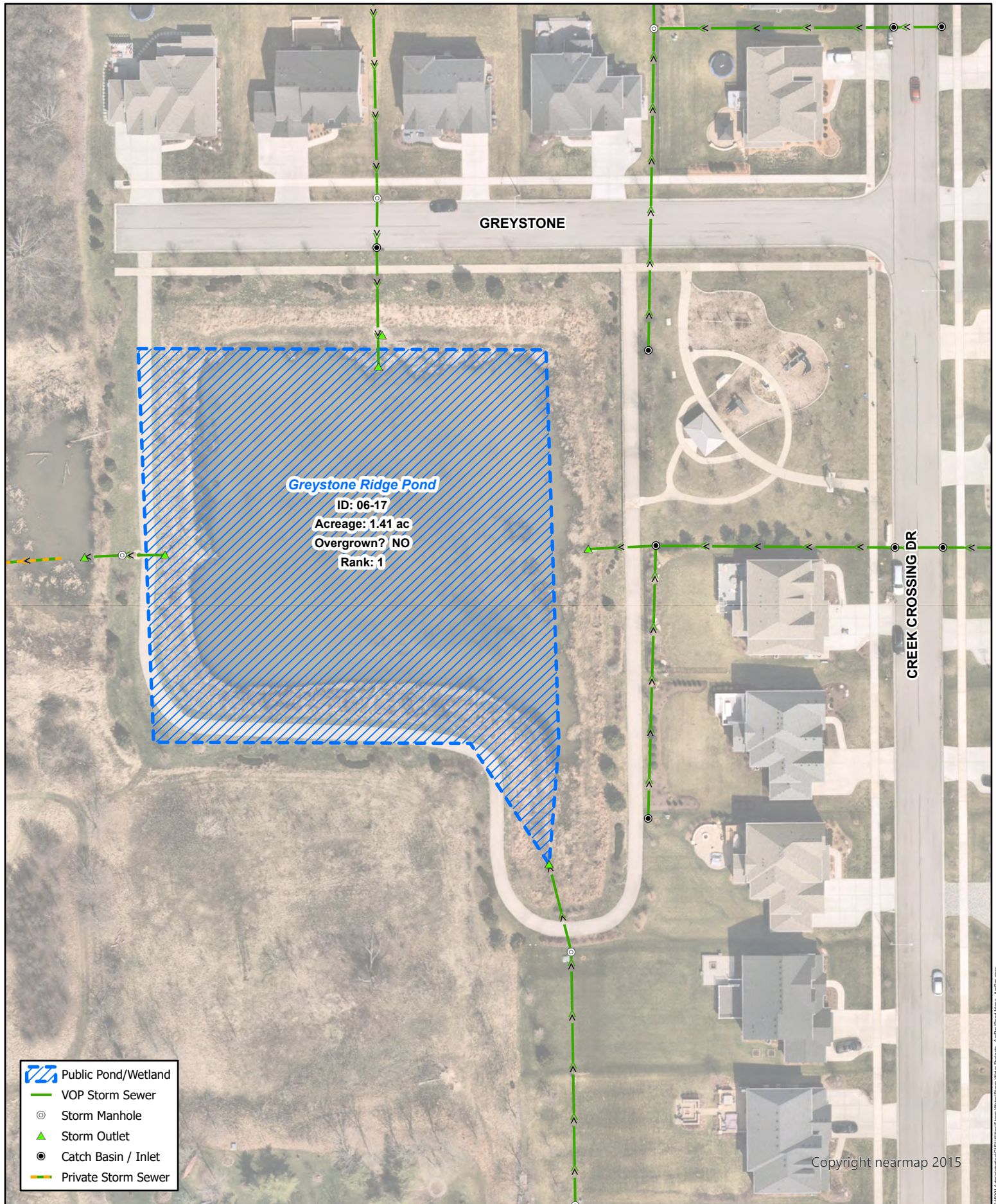








1 in = 50 ft



This map is for reference only. The Village makes no representations as to the accuracy of the depicted utility locations or sizes. The data is subject to change without notice. The Village of Orland Park assumes no liability in the use or application of the data. Reproduction or redistribution is forbidden without the expressed written consent from the Village of Orland Park.

Created: 7/11/2022




-  Public Pond/Wetland
-  VOP Storm Sewer
-  Storm Manhole
-  Storm Outlet
-  Catch Basin / Inlet
-  Private Storm Sewer



Village of Orland Park, IL Greystone Ridge Pond Pond Maintenance Priority


 1 in = 75 ft

100

 Feet

This map is for reference only. The Village makes no representations as to the accuracy of the depicted utility locations or sizes. The data is subject to change without notice. The Village of Orland Park assumes no liability in the use or application of the data. Reproduction or redistribution is forbidden without the expressed written consent from the Village of Orland Park.
 Created: 7/11/2022

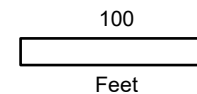


Village of Orland Park, IL Royal Oaks Pond Pond Maintenance Priority

 Public Pond/Wetland	 Storm Outlet
 VOP Storm Sewer	 Catch Basin / Inlet

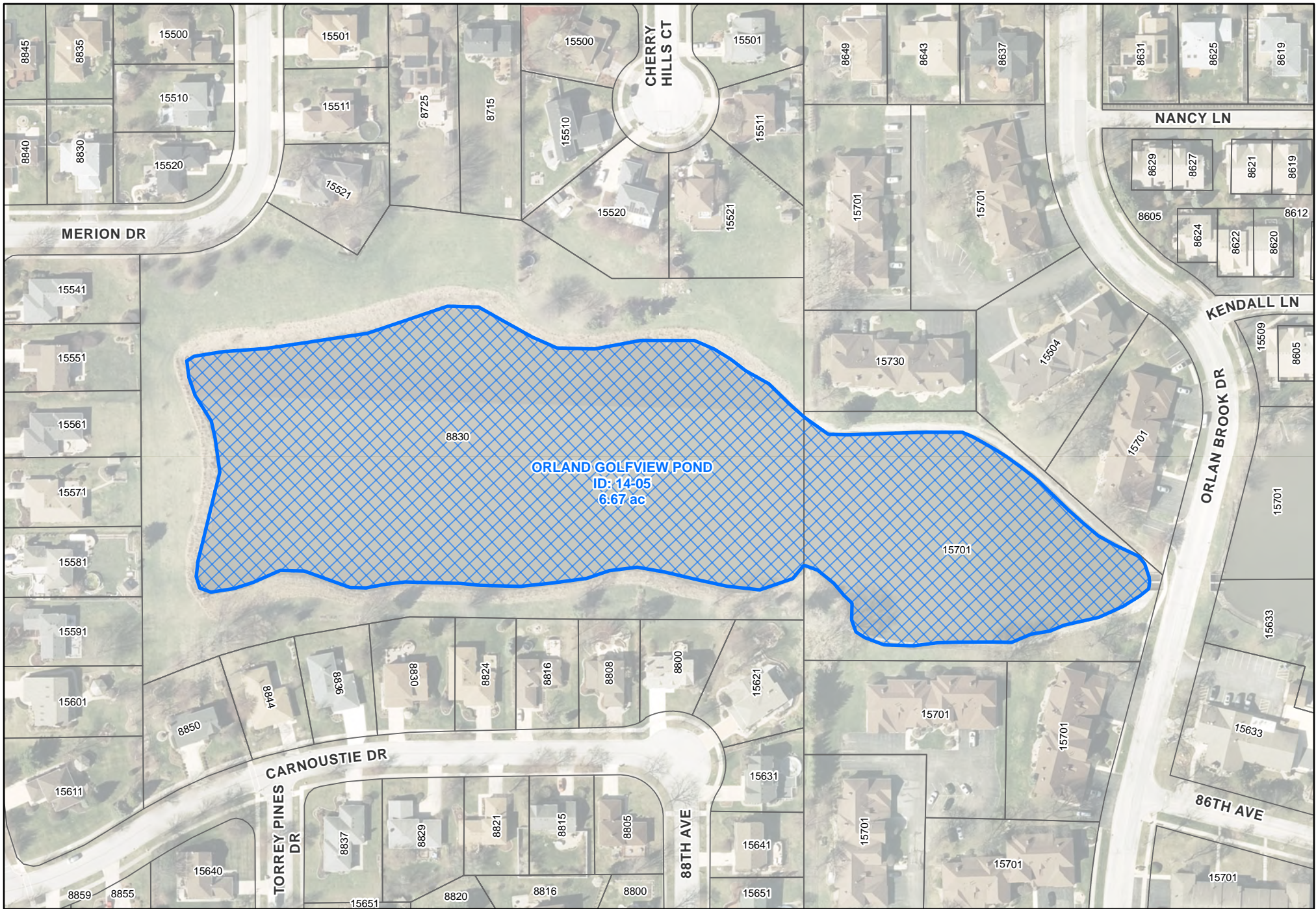


1 in = 100 ft



This map is for reference only. The Village makes no representations as to the accuracy of the depicted utility locations or sizes. The data is subject to change without notice. The Village of Orland Park assumes no liability in the use or application of the data. Reproduction or redistribution is forbidden without the expressed written consent from the Village of Orland Park.

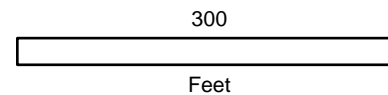
Created: 7/11/2022



Village of Orland Park, IL
Orland Golfview Pond
Shoreline Stewardship

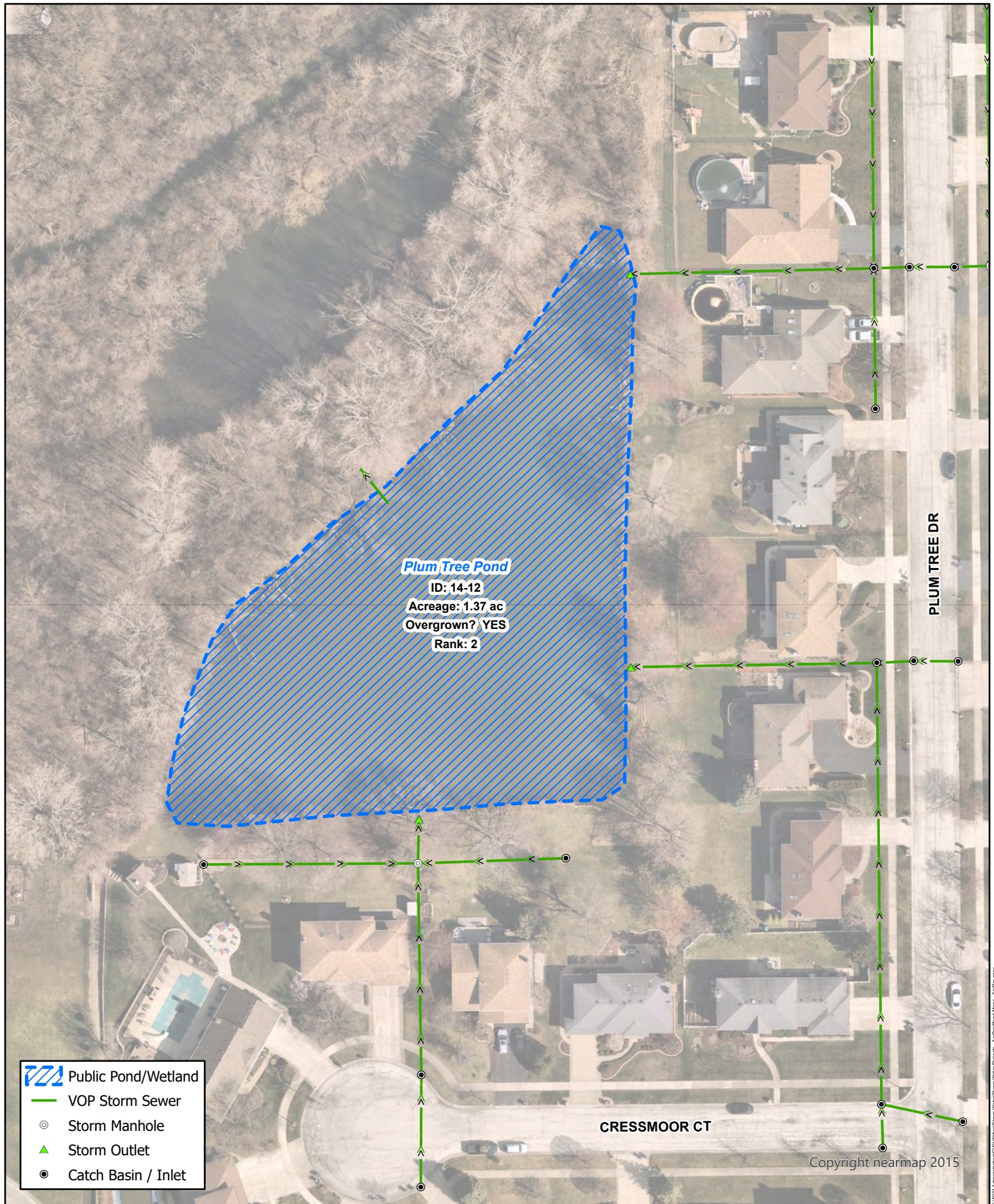
-  Village Pond
-  Private Pond
-  Parcel Line






R
 1 in = 150 ft



This map is for reference only. The Village makes no representations as to the accuracy of the depicted utility locations or sizes. The data is subject to change without notice. The Village of Orland Park assumes no liability in the use or application of the data. Reproduction or redistribution is forbidden without the expressed written consent from the Village of Orland Park.

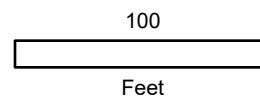
Created: 11/5/2025



-  Public Pond/Wetland
-  VOP Storm Sewer
-  Storm Manhole
-  Storm Outlet
-  Catch Basin / Inlet

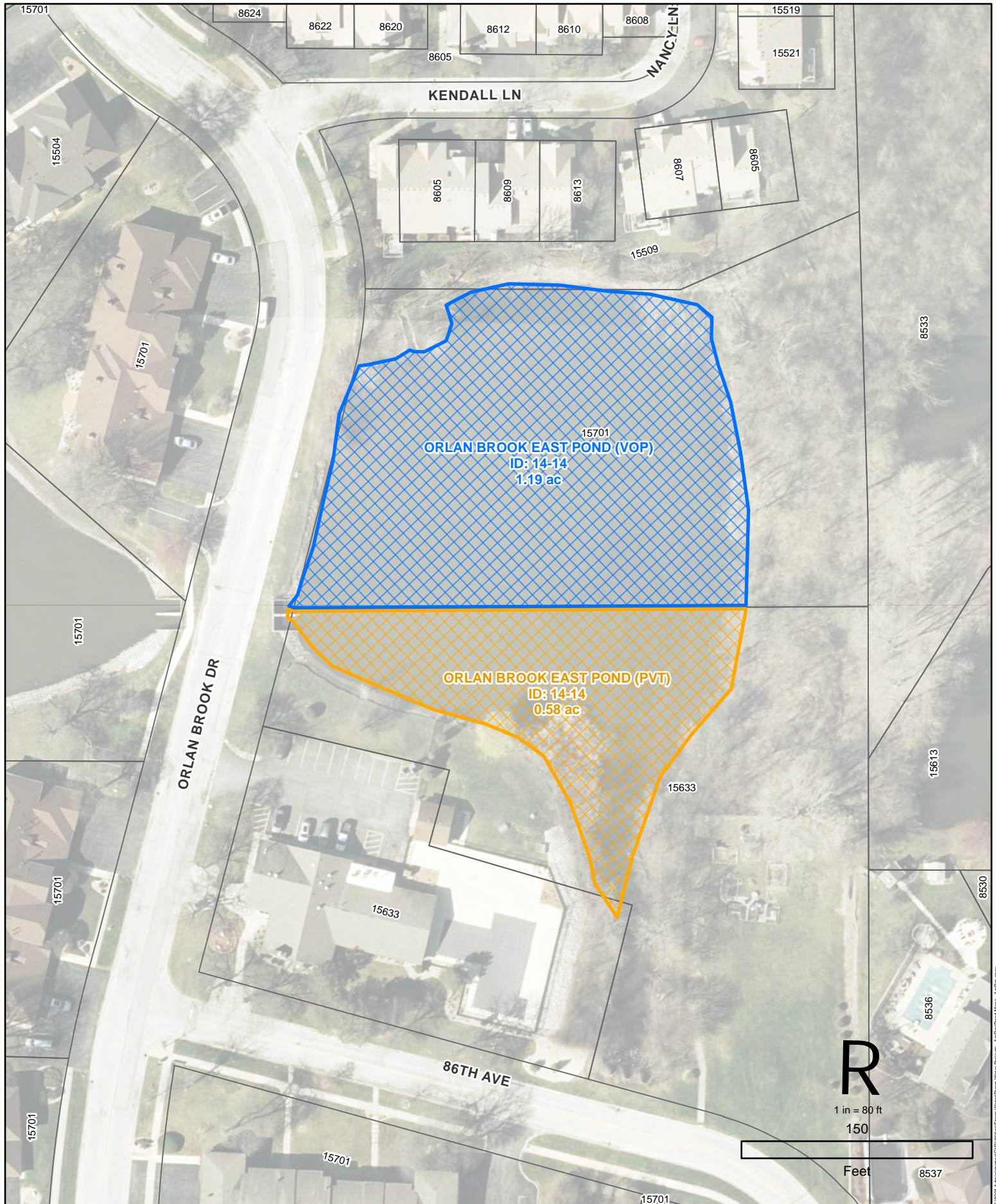


Village of Orland Park, IL
Plum Tree Pond
Pond Maintenance Priority



This map is for reference only. The Village makes no representations as to the accuracy of the depicted utility locations or sizes. The data is subject to change without notice. The Village of Orland Park assumes no liability in the use or application of the data. Reproduction or redistribution is forbidden without the expressed written consent from the Village of Orland Park.

Created: 7/7/2022



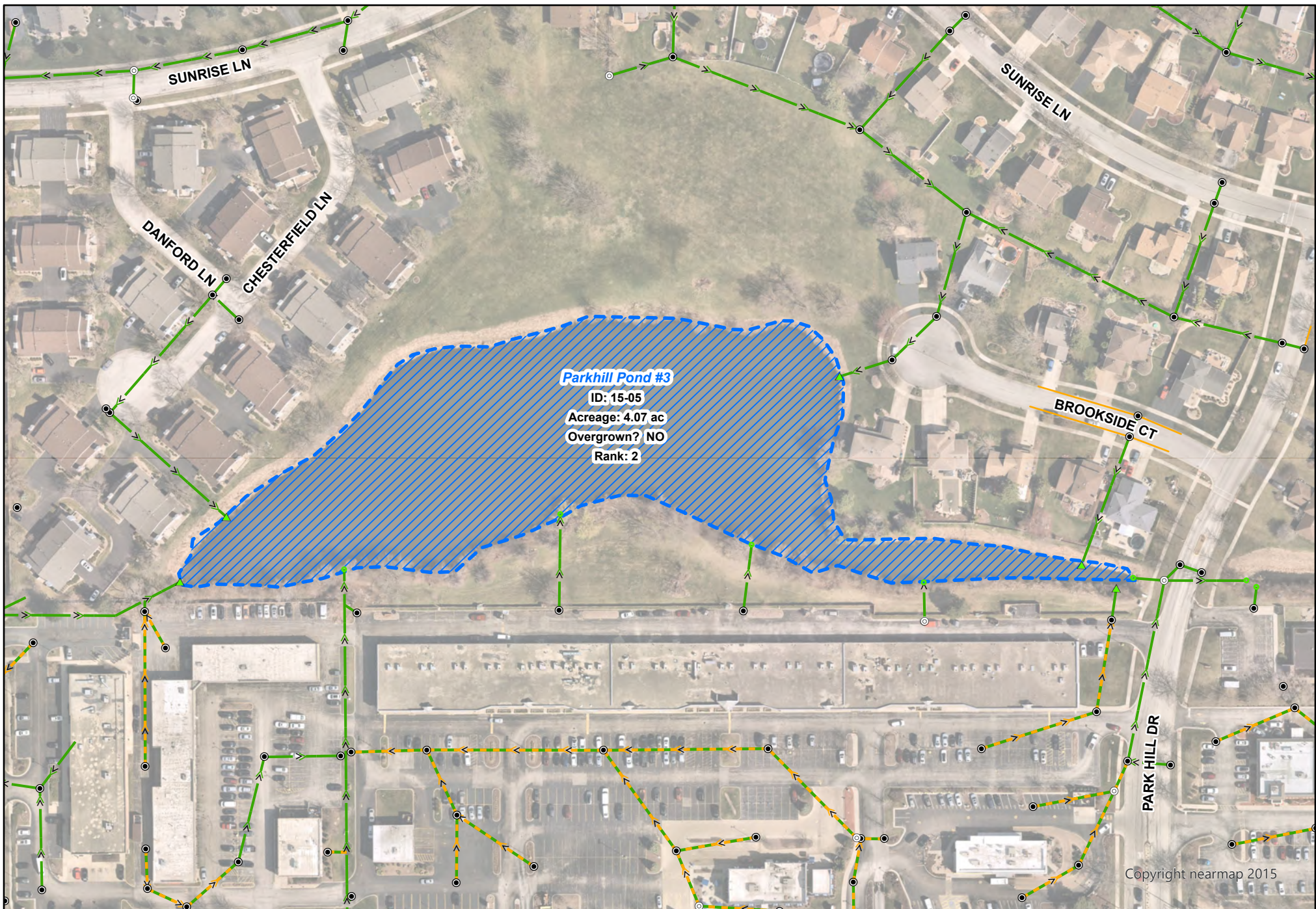
Village of Orland Park, IL
Orland Brook East Pond
Shoreline Stewardship

-  Village Pond
-  Private Pond
-  Parcel Line

This map is for reference only. The Village makes no representations as to the accuracy of the depicted utility locations or sizes. The data is subject to change without notice. The Village of Orland Park assumes no liability in the use or application of the data. Reproduction or redistribution is forbidden without the expressed written consent from the Village of Orland Park.

Created: 11/5/2025



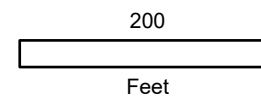


Village of Orland Park, IL Parkhill Pond #3 Pond Maintenance Priority

Public Pond/Wetland	Storm Outlet
VOP Storm Sewer	Catch Basin / Inlet
Linear Drain	Storm Open End
Storm Manhole	Private Storm Sewer



1 in = 150 ft



This map is for reference only. The Village makes no representations as to the accuracy of the depicted utility locations or sizes. The data is subject to change without notice. The Village of Orland Park assumes no liability in the use or application of the data. Reproduction or redistribution is forbidden without the expressed written consent from the Village of Orland Park.

Created: 7/7/2022



Village of Orland Park, IL Helen Pond Pond Maintenance Priority

Public Pond/Wetland

VOP Storm Sewer

Linear Drain

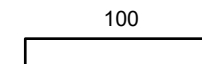
Storm Manhole

Storm Outlet

Catch Basin / Inlet



1 in = 100 ft



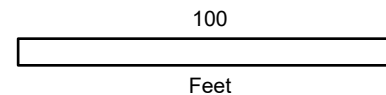
Feet

This map is for reference only. The Village makes no representations as to the accuracy of the depicted utility locations or sizes. The data is subject to change without notice. The Village of Orland Park assumes no liability in the use or application of the data. Reproduction or redistribution is forbidden without the expressed written consent from the Village of Orland Park.

Created: 7/5/2022

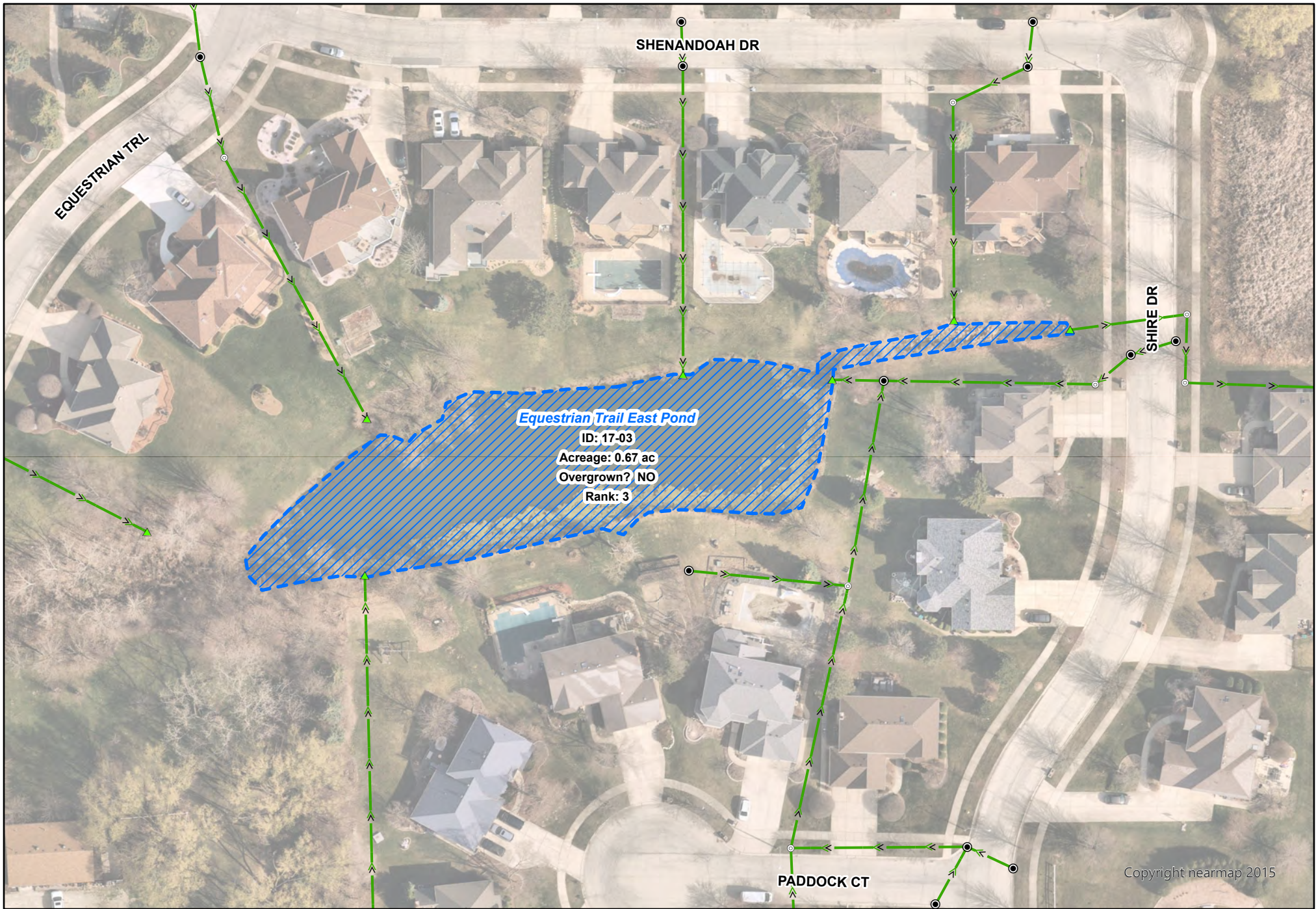


Village of Orland Park, IL Treetop Pond #1 Pond Maintenance Priority



This map is for reference only. The Village makes no representations as to the accuracy of the depicted utility locations or sizes. The data is subject to change without notice. The Village of Orland Park assumes no liability in the use or application of the data. Reproduction or redistribution is forbidden without the expressed written consent from the Village of Orland Park.

Created: 3/30/2022

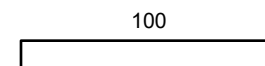


Village of Orland Park, IL Equestrian Trail East Pond Pond Maintenance Priority

	Public Pond/Wetland		Storm Outlet
	VOP Storm Sewer		Catch Basin / Inlet
	Storm Manhole		



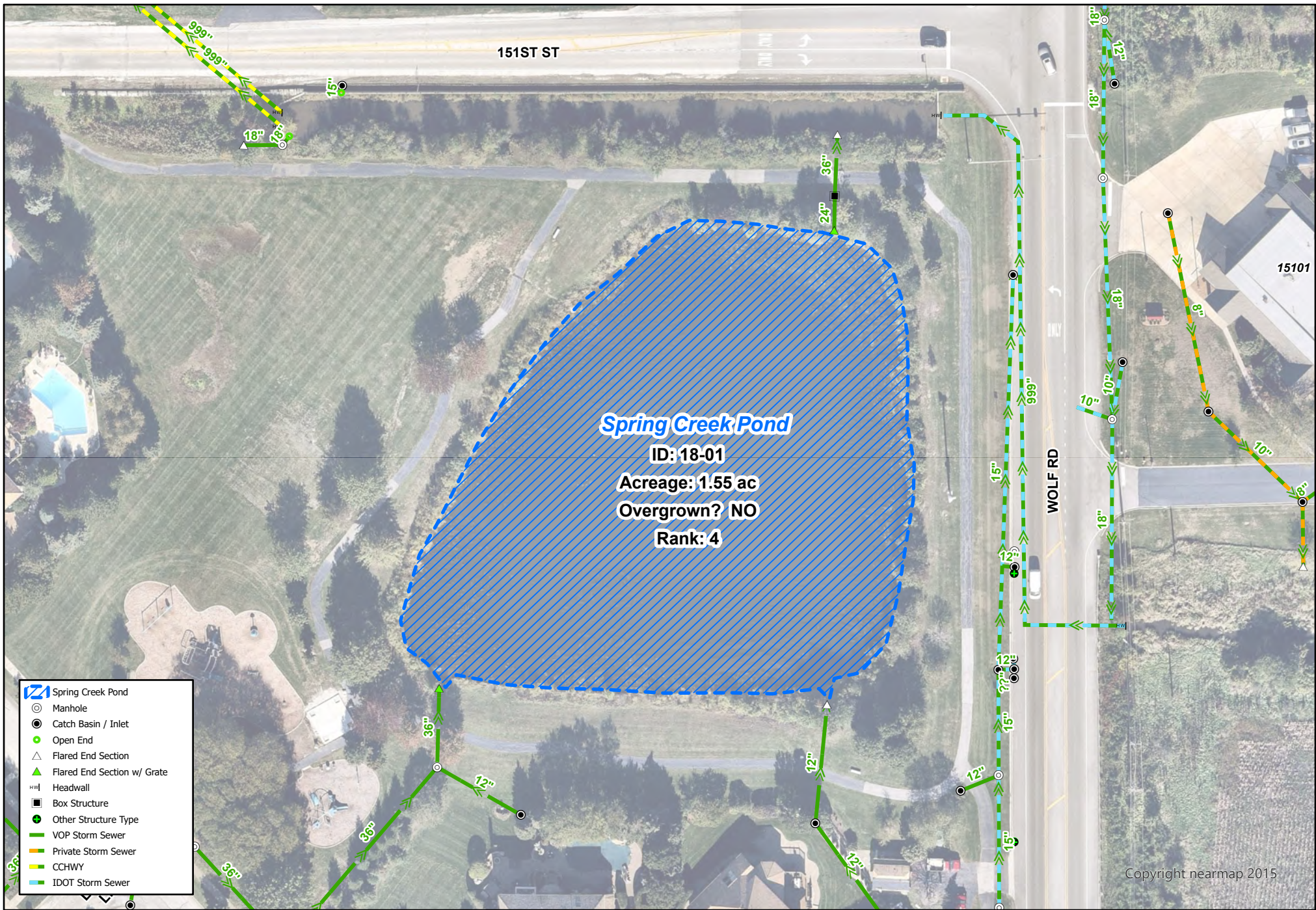
1 in = 75 ft



Feet

This map is for reference only. The Village makes no representations as to the accuracy of the depicted utility locations or sizes. The data is subject to change without notice. The Village of Orland Park assumes no liability in the use or application of the data. Reproduction or redistribution is forbidden without the expressed written consent from the Village of Orland Park.

Created: 7/5/2022



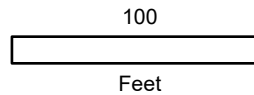
- Spring Creek Pond
- Manhole
- Catch Basin / Inlet
- Open End
- Flared End Section
- Flared End Section w/ Grate
- Headwall
- Box Structure
- Other Structure Type
- VOP Storm Sewer
- Private Storm Sewer
- CCHWY
- IDOT Storm Sewer



Village of Orland Park, IL
Spring Creek Pond
Pond Maintenance Priority

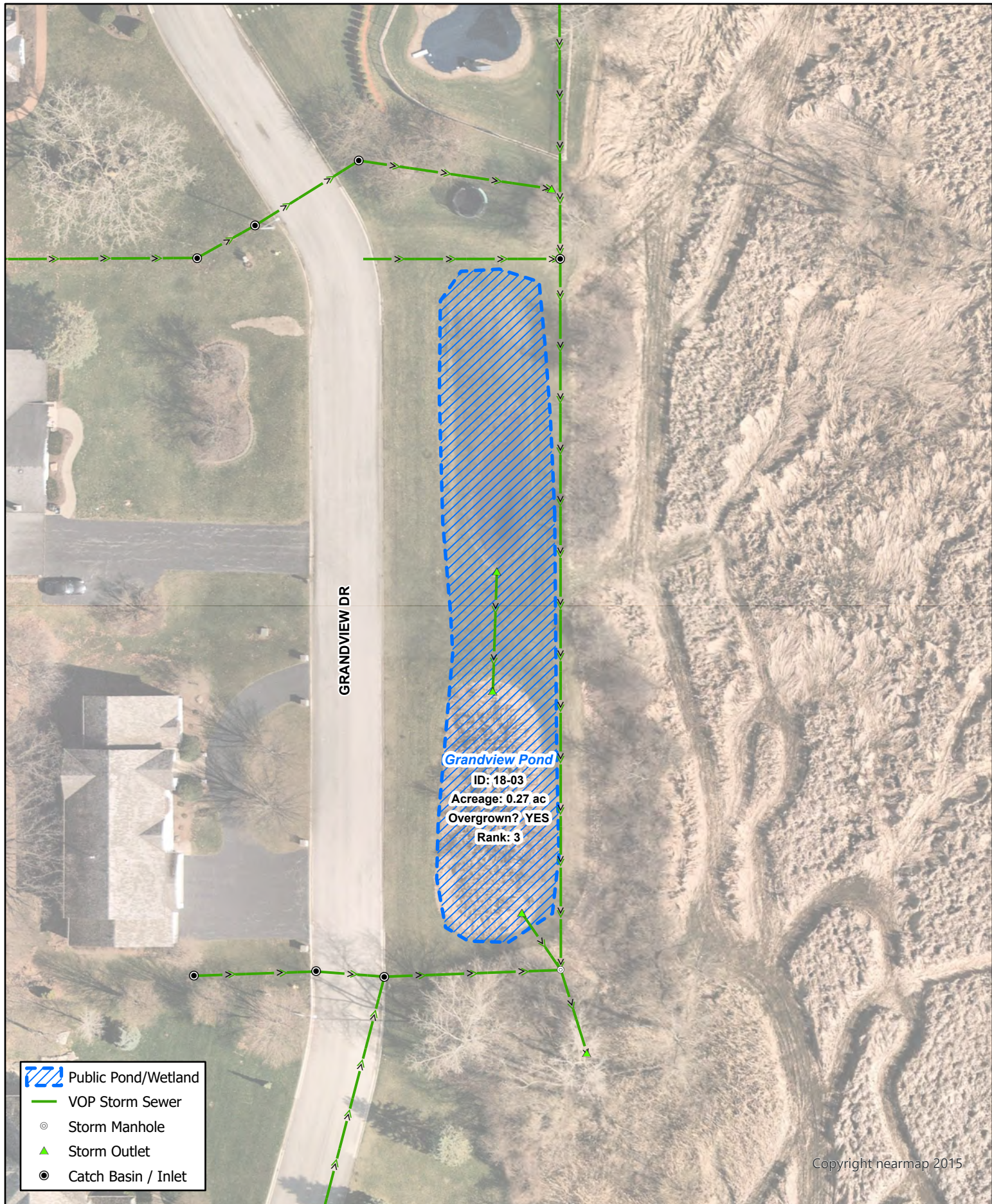


1 in = 75 ft



This map is for reference only. The Village makes no representations as to the accuracy of the depicted utility locations or sizes. The data is subject to change without notice. The Village of Orland Park assumes no liability in the use or application of the data. Reproduction or redistribution is forbidden without the expressed written consent from the Village of Orland Park.

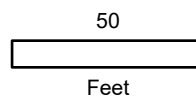
Created: 3/30/2022



Copyright nearmap 2015

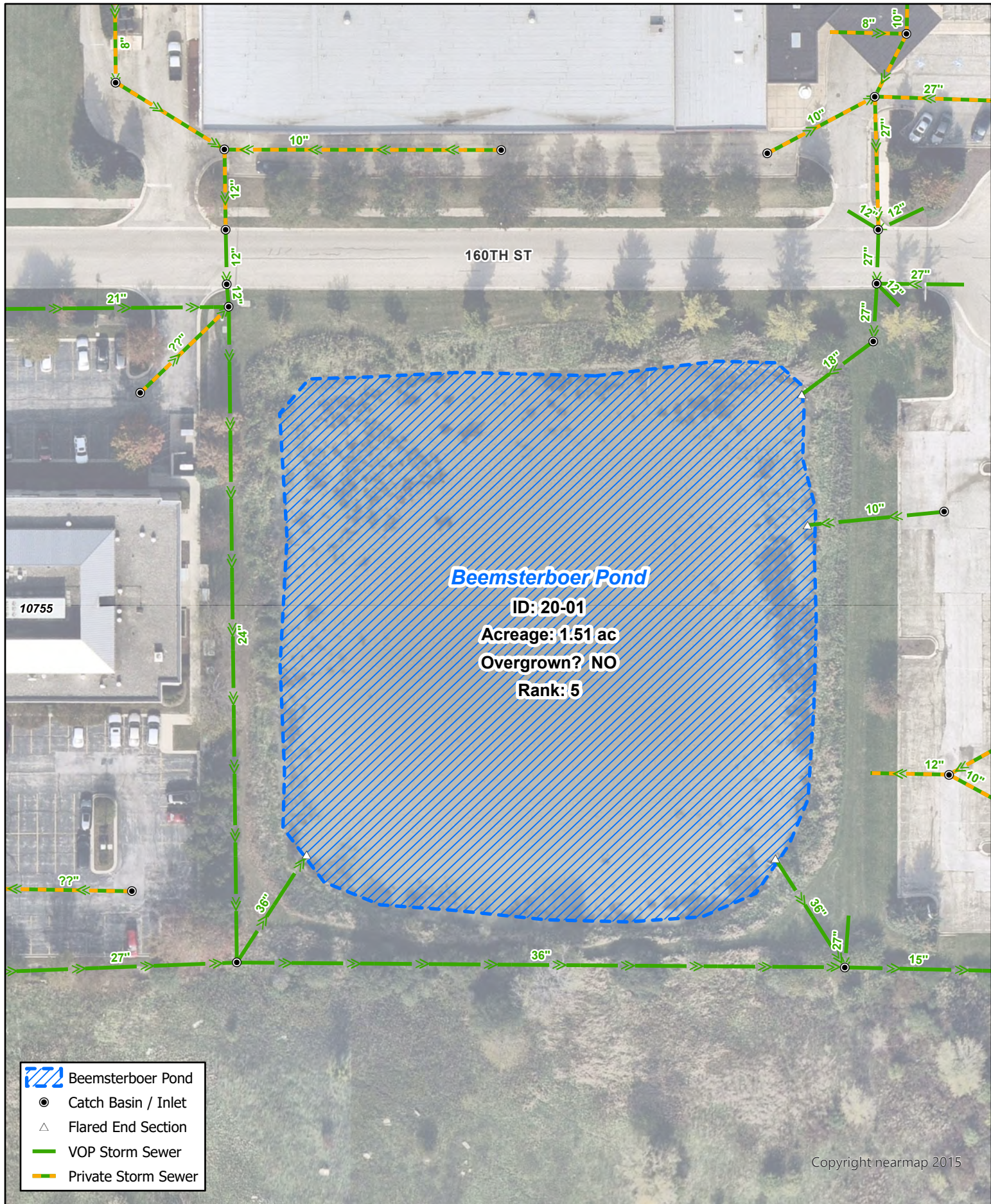


Village of Orland Park, IL **Grandview Pond** **Pond Maintenance Priority**

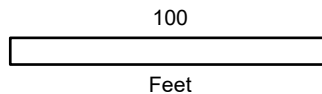


This map is for reference only. The Village makes no representations as to the accuracy of the depicted utility locations or sizes. The data is subject to change without notice. The Village of Orland Park assumes no liability in the use or application of the data. Reproduction or redistribution is forbidden without the expressed written consent from the Village of Orland Park.

Created: 7/5/2022

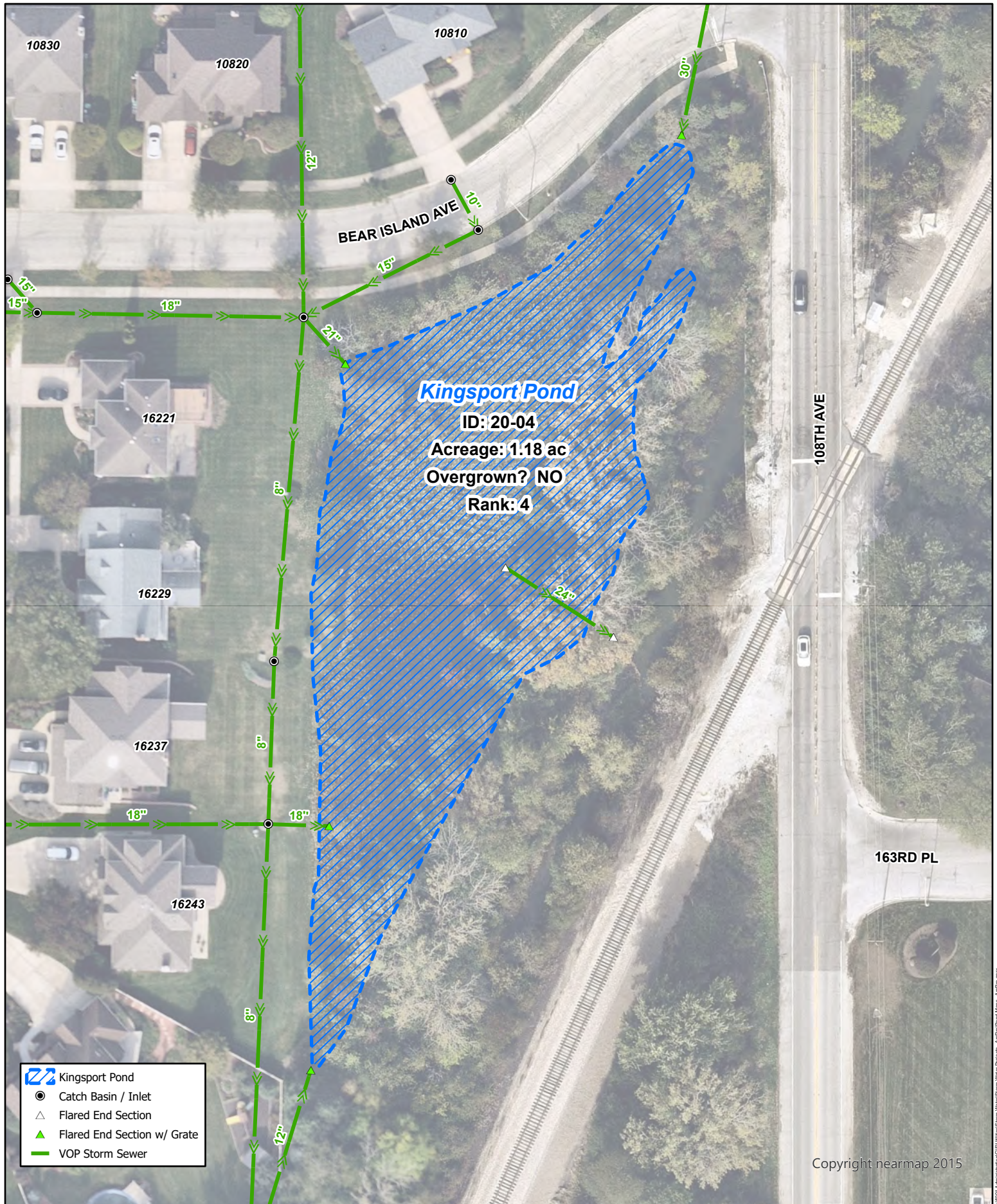


Village of Orland Park, IL Beemsterboer Pond Pond Maintenance Priority

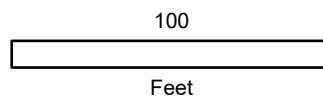


This map is for reference only. The Village makes no representations as to the accuracy of the depicted utility locations or sizes. The data is subject to change without notice. The Village of Orland Park assumes no liability in the use or application of the data. Reproduction or redistribution is forbidden without the expressed written consent from the Village of Orland Park.

Created: 3/29/2022

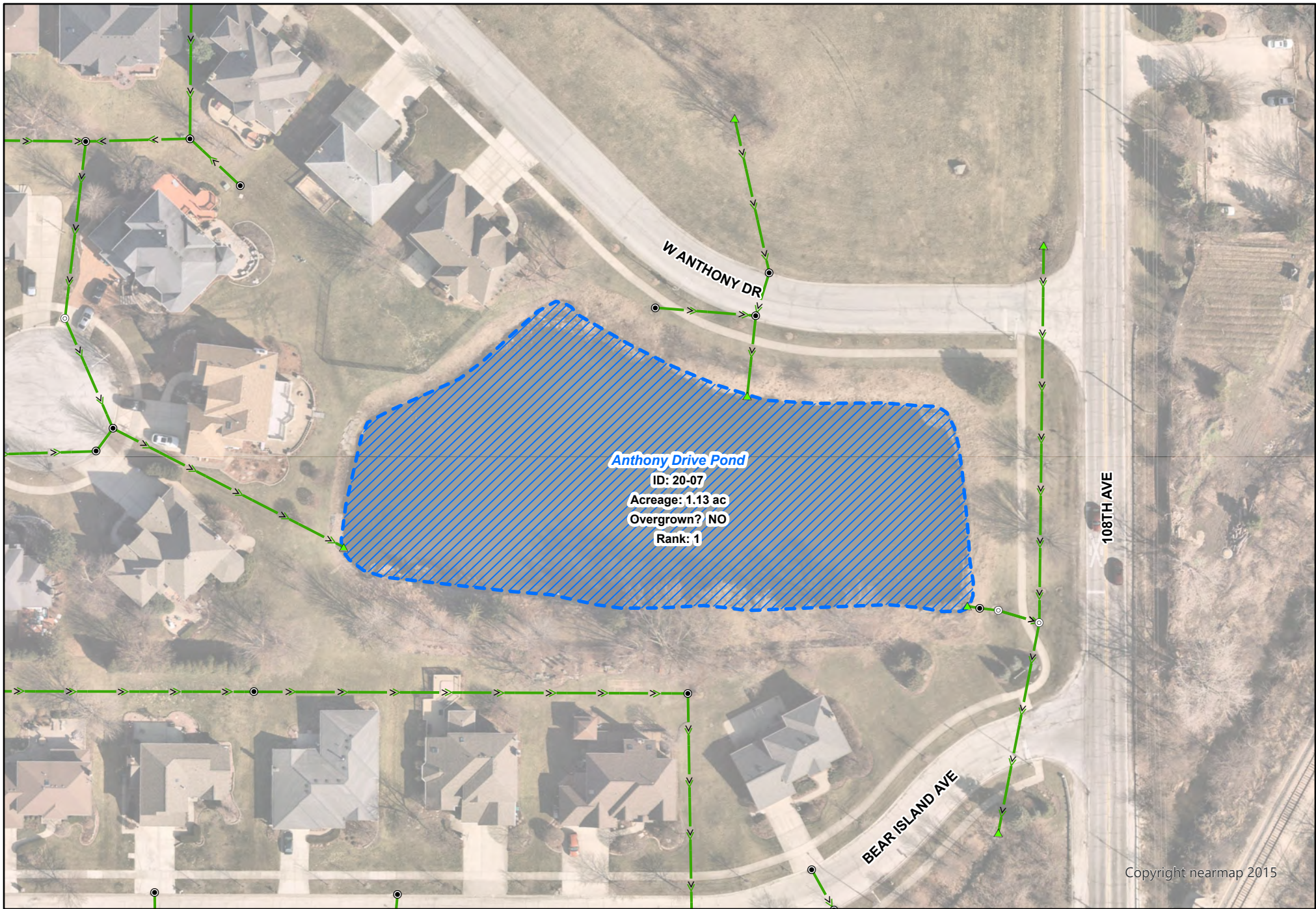


Village of Orland Park, IL Kingsport Pond Pond Maintenance Priority








This map is for reference only. The Village makes no representations as to the accuracy of the depicted utility locations or sizes. The data is subject to change without notice. The Village of Orland Park assumes no liability in the use or application of the data. Reproduction or redistribution is forbidden without the expressed written consent from the Village of Orland Park.

Created: 3/30/2022

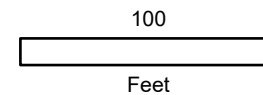


Village of Orland Park, IL
Anthony Drive Pond
Pond Maintenance Priority

	Public Pond/Wetland		Storm Outlet
	VOP Storm Sewer		Catch Basin / Inlet
	Storm Manhole		



1 in = 75 ft



This map is for reference only. The Village makes no representations as to the accuracy of the depicted utility locations or sizes. The data is subject to change without notice. The Village of Orland Park assumes no liability in the use or application of the data. Reproduction or redistribution is forbidden without the expressed written consent from the Village of Orland Park.

Created: 7/11/2022

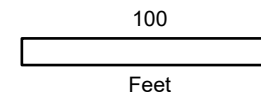


Village of Orland Park, IL Yearling Crossing Pond Pond Maintenance Priority

 Public Pond/Wetland	 Storm Outlet
 VOP Storm Sewer	 Storm Connection
 Storm Manhole	 Catch Basin / Inlet
	 Storm Open End

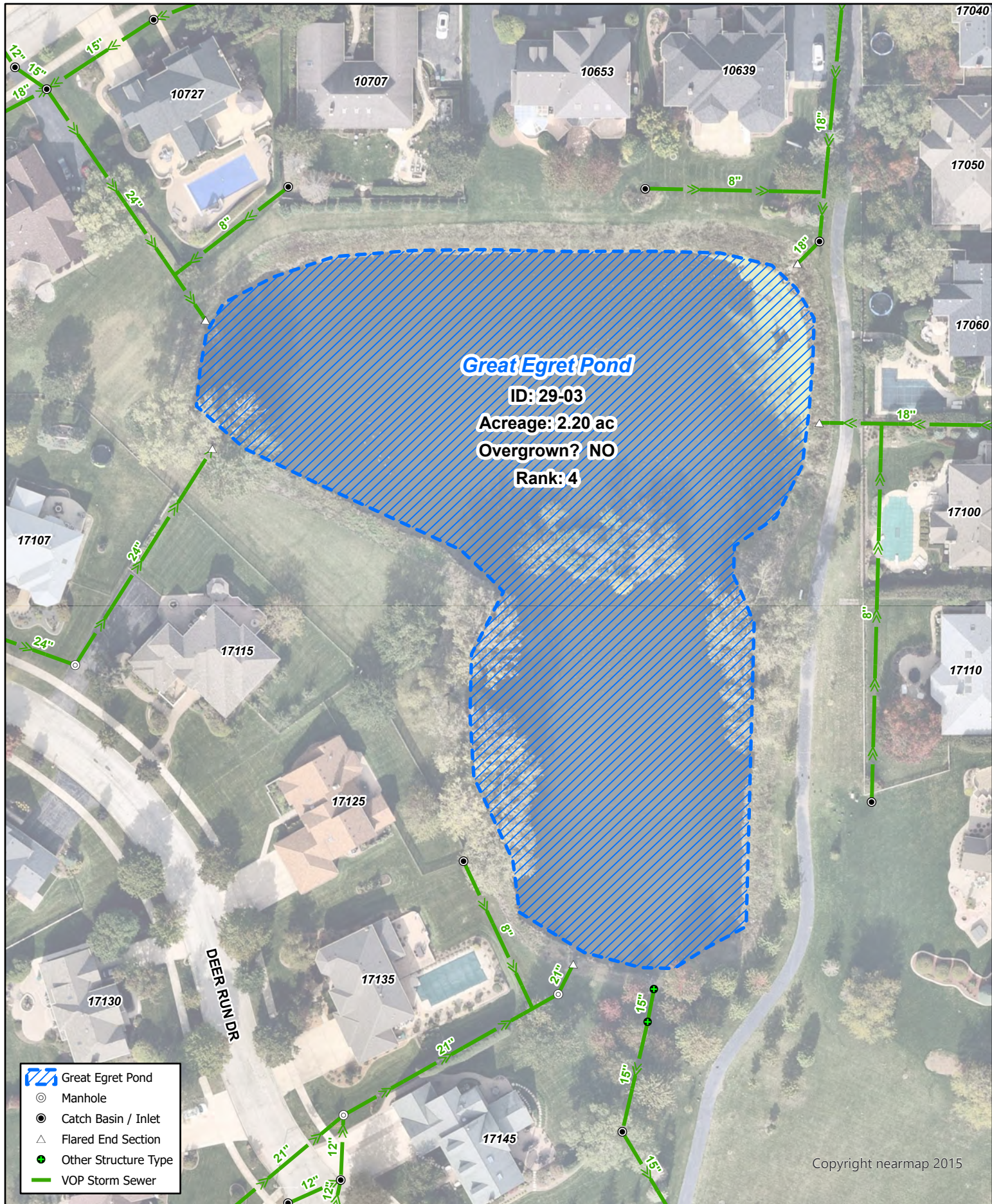


1 in = 75 ft

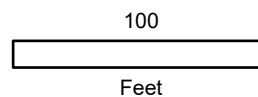


This map is for reference only. The Village makes no representations as to the accuracy of the depicted utility locations or sizes. The data is subject to change without notice. The Village of Orland Park assumes no liability in the use or application of the data. Reproduction or redistribution is forbidden without the expressed written consent from the Village of Orland Park.

Created: 7/7/2022



Village of Orland Park, IL Great Egret Pond Pond Maintenance Priority



This map is for reference only. The Village makes no representations as to the accuracy of the depicted utility locations or sizes. The data is subject to change without notice. The Village of Orland Park assumes no liability in the use or application of the data. Reproduction or redistribution is forbidden without the expressed written consent from the Village of Orland Park.

Created: 3/30/2022



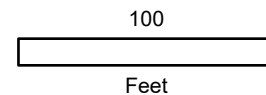
Village of Orland Park, IL Laurel Hills Pond Pond Maintenance Priority

Public Pond/Wetland
 VOP Storm Sewer

- Storm Outlet
- Catch Basin / Inlet
- Storm Open End

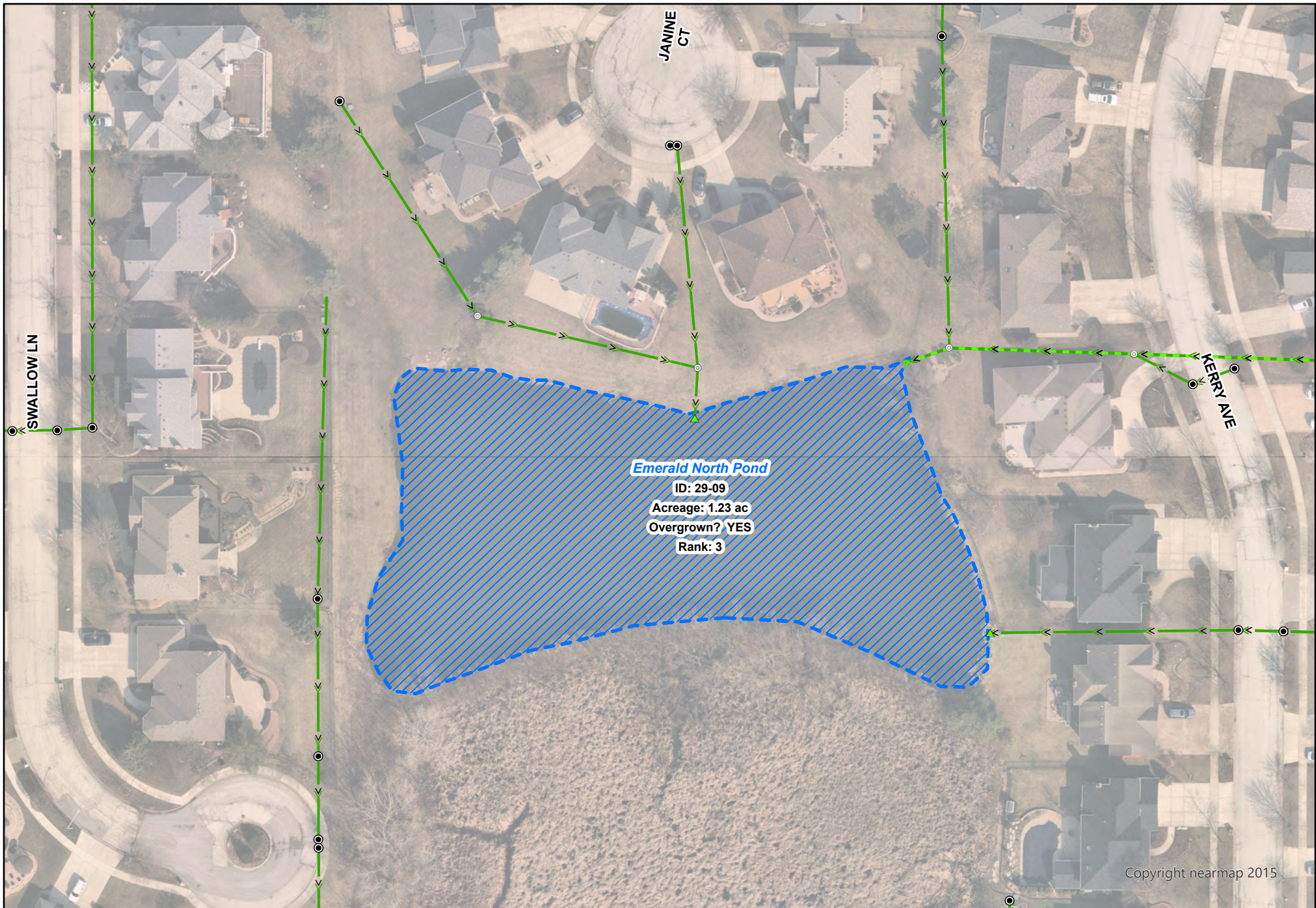


1 in = 75 ft










This map is for reference only. The Village makes no representations as to the accuracy of the depicted utility locations or sizes. The data is subject to change without notice. The Village of Orland Park assumes no liability in the use or application of the data. Reproduction or redistribution is forbidden without the expressed written consent from the Village of Orland Park.

Created: 7/5/2022

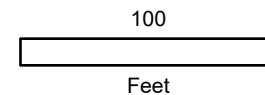


Village of Orland Park, IL **Emerald North Pond** **Pond Maintenance Priority**

	Public Pond/Wetland		Storm Outlet
	VOP Storm Sewer		Catch Basin / Inlet
	Culvert		Storm Open End
	Storm Manhole		

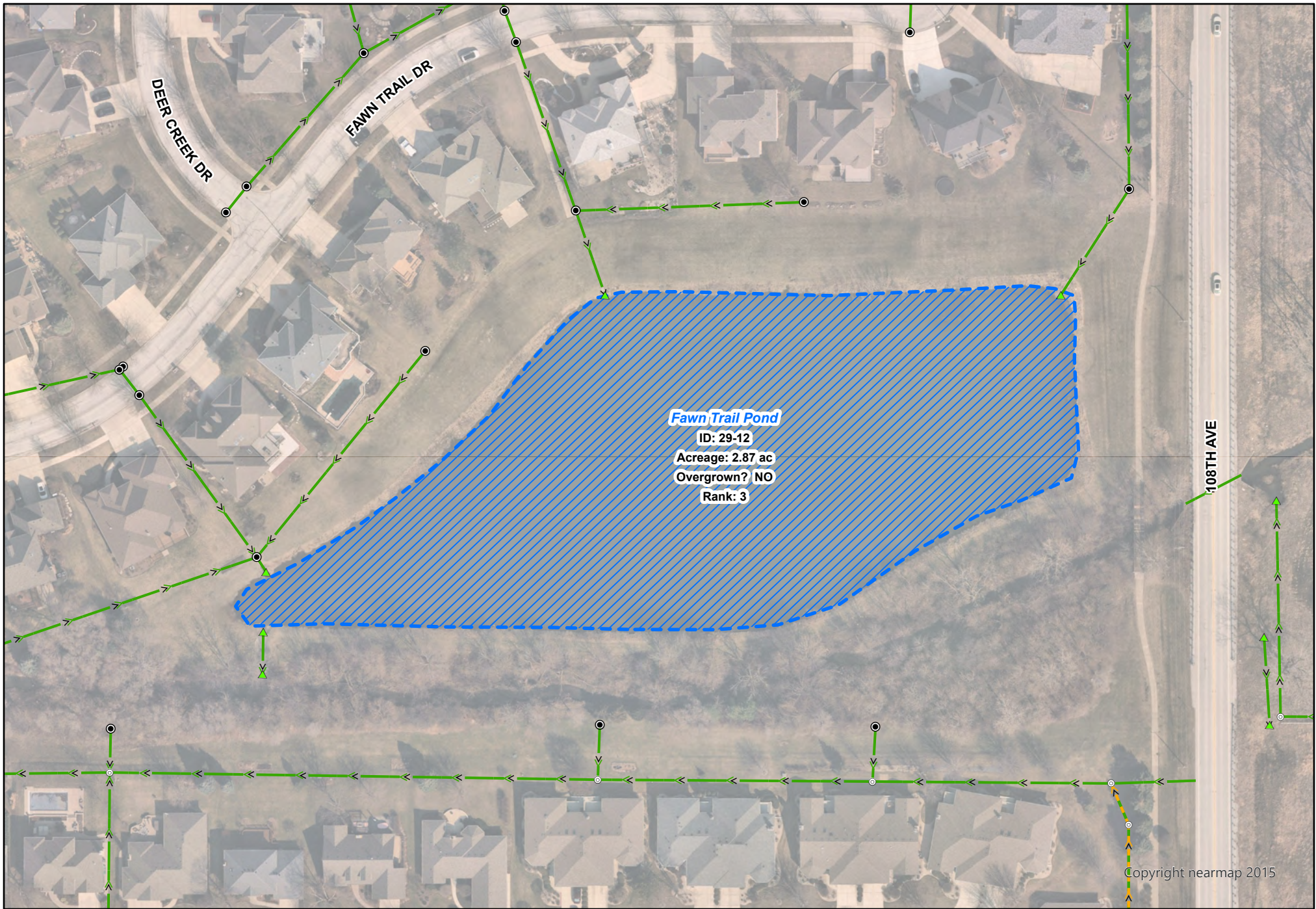


1 in = 75 ft



This map is for reference only. The Village makes no representations as to the accuracy of the depicted utility locations or sizes. The data is subject to change without notice. The Village of Orland Park assumes no liability in the use or application of the data. Reproduction or redistribution is forbidden without the expressed written consent from the Village of Orland Park.

Created: 7/5/2022

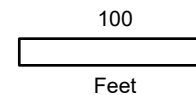


Village of Orland Park, IL
Fawn Trail Pond
Pond Maintenance Priority

- | | |
|---------------------|---------------------|
| Public Pond/Wetland | Storm Outlet |
| VOP Storm Sewer | Catch Basin / Inlet |
| Storm Manhole | Private Storm Sewer |



1 in = 100 ft








This map is for reference only. The Village makes no representations as to the accuracy of the depicted utility locations or sizes. The data is subject to change without notice. The Village of Orland Park assumes no liability in the use or application of the data. Reproduction or redistribution is forbidden without the expressed written consent from the Village of Orland Park.

Created: 7/5/2022

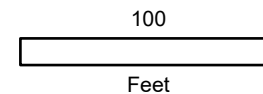


Village of Orland Park, IL Capistrano North Pond Pond Maintenance Priority

	Public Pond/Wetland		Storm Outlet
	VOP Storm Sewer		Catch Basin / Inlet
	Storm Manhole		



1 in = 75 ft



This map is for reference only. The Village makes no representations as to the accuracy of the depicted utility locations or sizes. The data is subject to change without notice. The Village of Orland Park assumes no liability in the use or application of the data. Reproduction or redistribution is forbidden without the expressed written consent from the Village of Orland Park.

Created: 7/11/2022

Copyright nearmap 2015

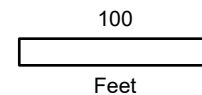


Village of Orland Park, IL Deer Chase Estates Pond Pond Maintenance Priority

- Public Pond/Wetland
- VOP Storm Sewer
- Storm Manhole
- Storm Outlet
- Catch Basin / Inlet



1 in = 100 ft

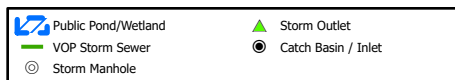


This map is for reference only. The Village makes no representations as to the accuracy of the depicted utility locations or sizes. The data is subject to change without notice. The Village of Orland Park assumes no liability in the use or application of the data. Reproduction or redistribution is forbidden without the expressed written consent from the Village of Orland Park.

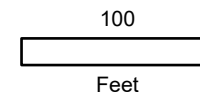
Created: 7/5/2022



Village of Orland Park, IL
Deer Chase Estates East Pond
Pond Maintenance Priority

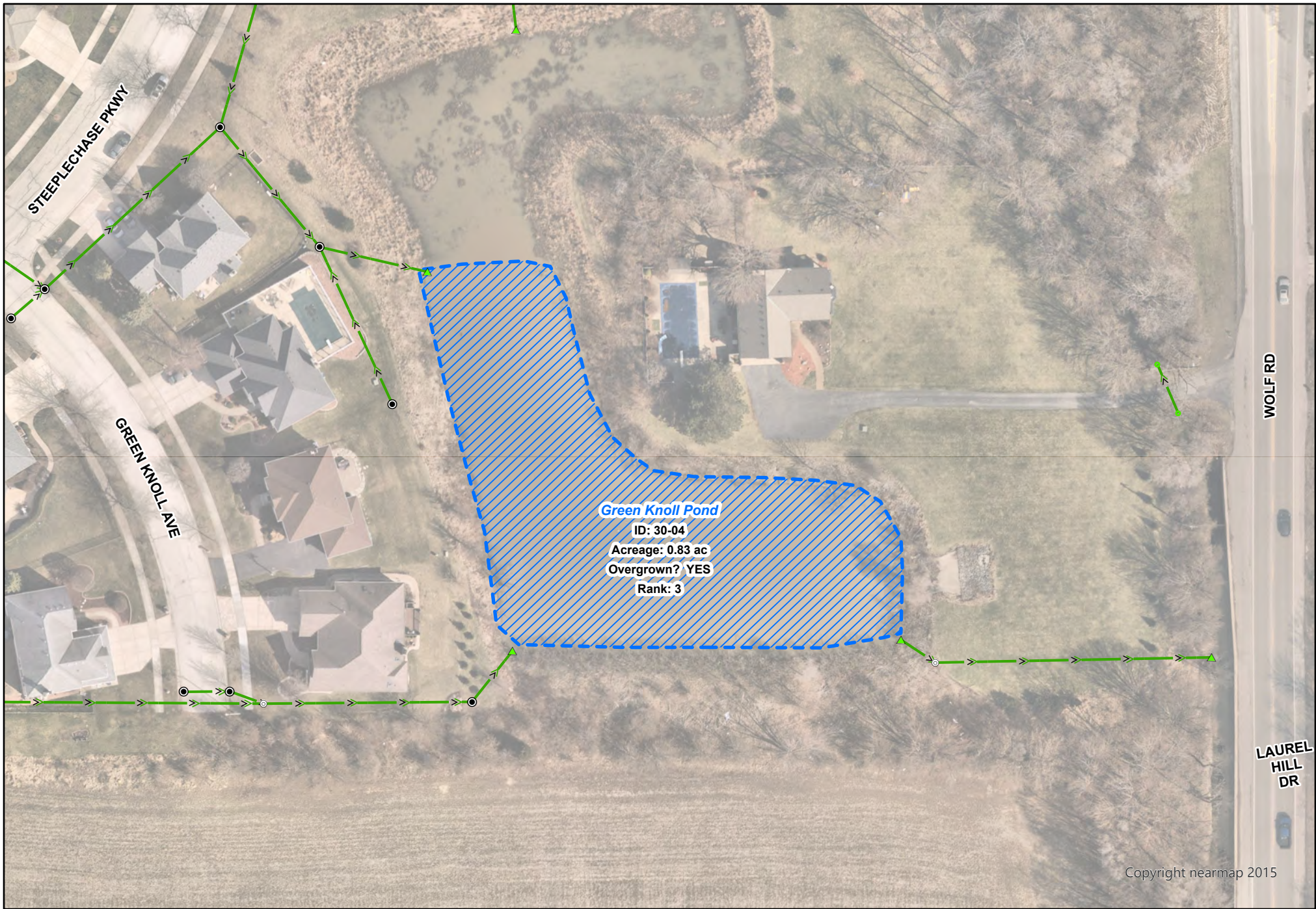


1 in = 100 ft









This map is for reference only. The Village makes no representations as to the accuracy of the depicted utility locations or sizes. The data is subject to change without notice. The Village of Orland Park assumes no liability in the use or application of the data. Reproduction or redistribution is forbidden without the expressed written consent from the Village of Orland Park.

Created: 7/7/2022

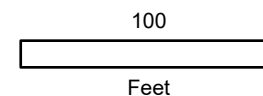


Village of Orland Park, IL Green Knoll Pond Pond Maintenance Priority

	Public Pond/Wetland		Storm Outlet
	VOP Storm Sewer		Catch Basin / Inlet
	Storm Manhole		Storm Open End



1 in = 75 ft



This map is for reference only. The Village makes no representations as to the accuracy of the depicted utility locations or sizes. The data is subject to change without notice. The Village of Orland Park assumes no liability in the use or application of the data. Reproduction or redistribution is forbidden without the expressed written consent from the Village of Orland Park.

Created: 7/5/2022

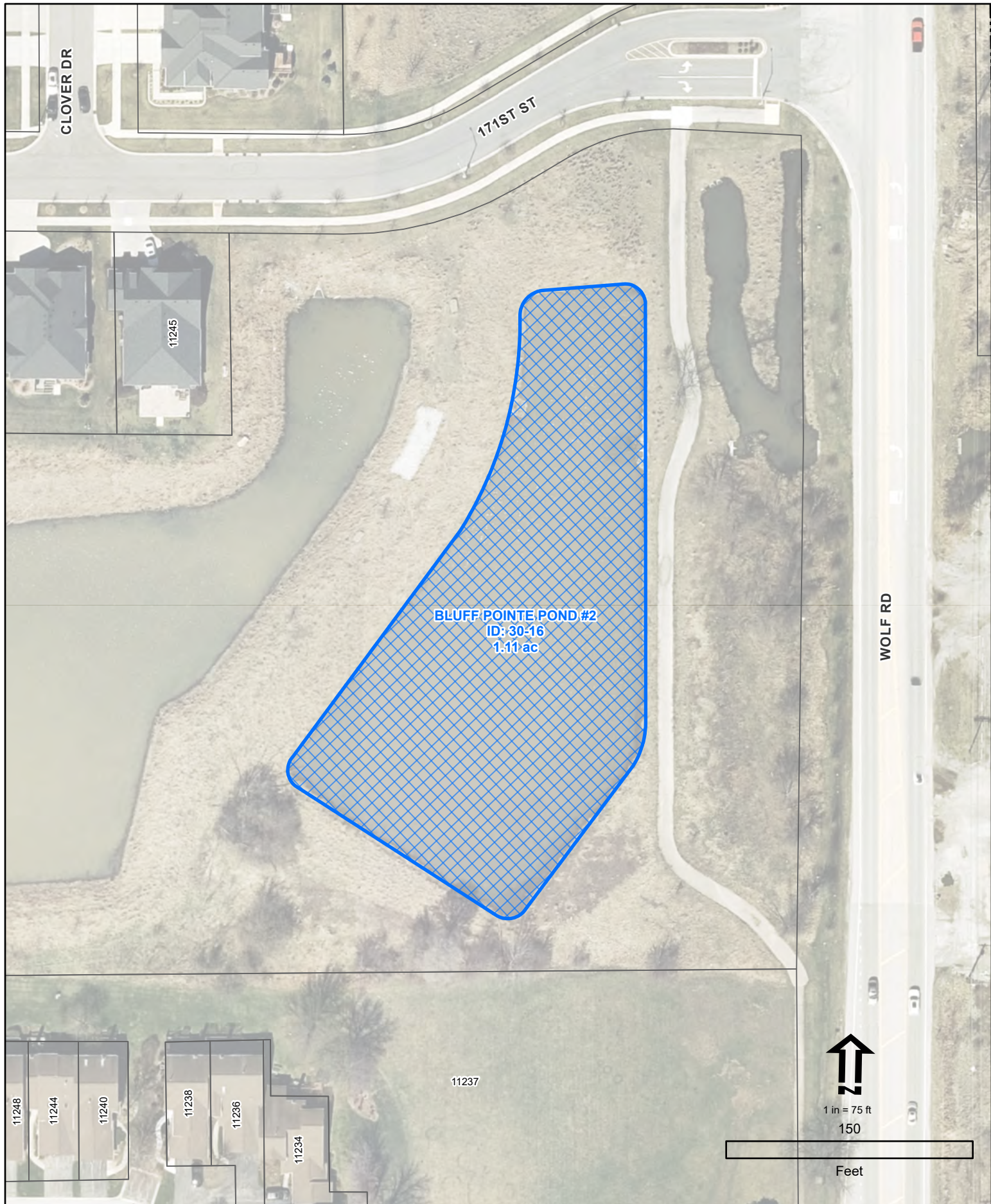


Village of Orland Park, IL
Bluff Pointe Pond #1
Shoreline Stewardship

-  Village Pond
-  Private Pond
-  Parcel Line

This map is for reference only. The Village makes no representations as to the accuracy of the depicted utility locations or sizes. The data is subject to change without notice. The Village of Orland Park assumes no liability in the use or application of the data. Reproduction or redistribution is forbidden without the expressed written consent from the Village of Orland Park.

Created: 11/5/2025

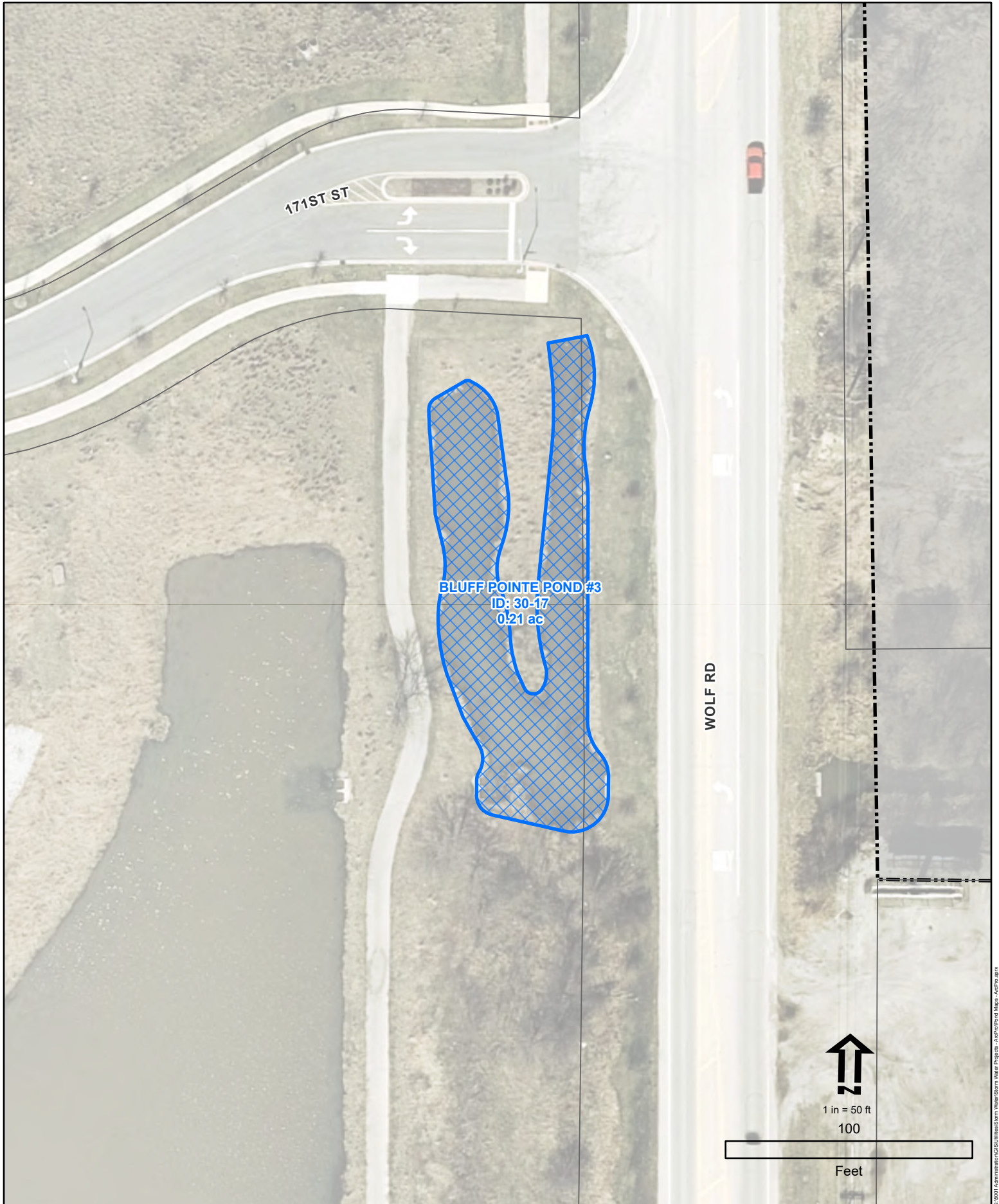


Village of Orland Park, IL
Bluff Pointe Pond #2
Shoreline Stewardship

-  Village Pond
-  Private Pond
-  Parcel Line

This map is for reference only. The Village makes no representations as to the accuracy of the depicted utility locations or sizes. The data is subject to change without notice. The Village of Orland Park assumes no liability in the use or application of the data. Reproduction or redistribution is forbidden without the expressed written consent from the Village of Orland Park.

Created: 11/5/2025

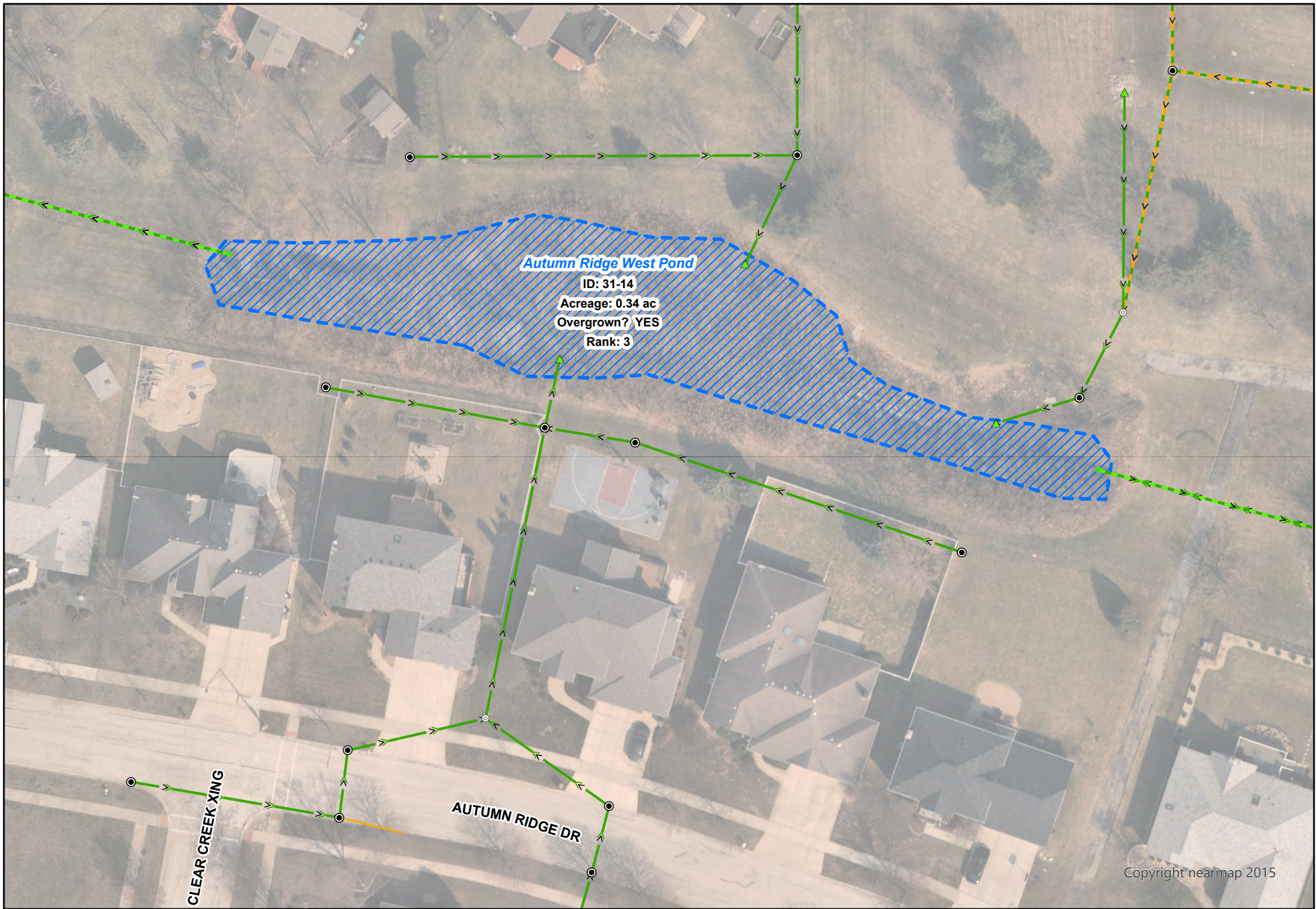


Village of Orland Park, IL
Bluff Pointe Pond #3
Shoreline Stewardship

-  Village Pond
-  Private Pond
-  Parcel Line

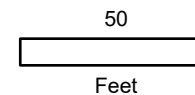
This map is for reference only. The Village makes no representations as to the accuracy of the depicted utility locations or sizes. The data is subject to change without notice. The Village of Orland Park assumes no liability in the use or application of the data. Reproduction or redistribution is forbidden without the expressed written consent from the Village of Orland Park.

Created: 11/5/2025



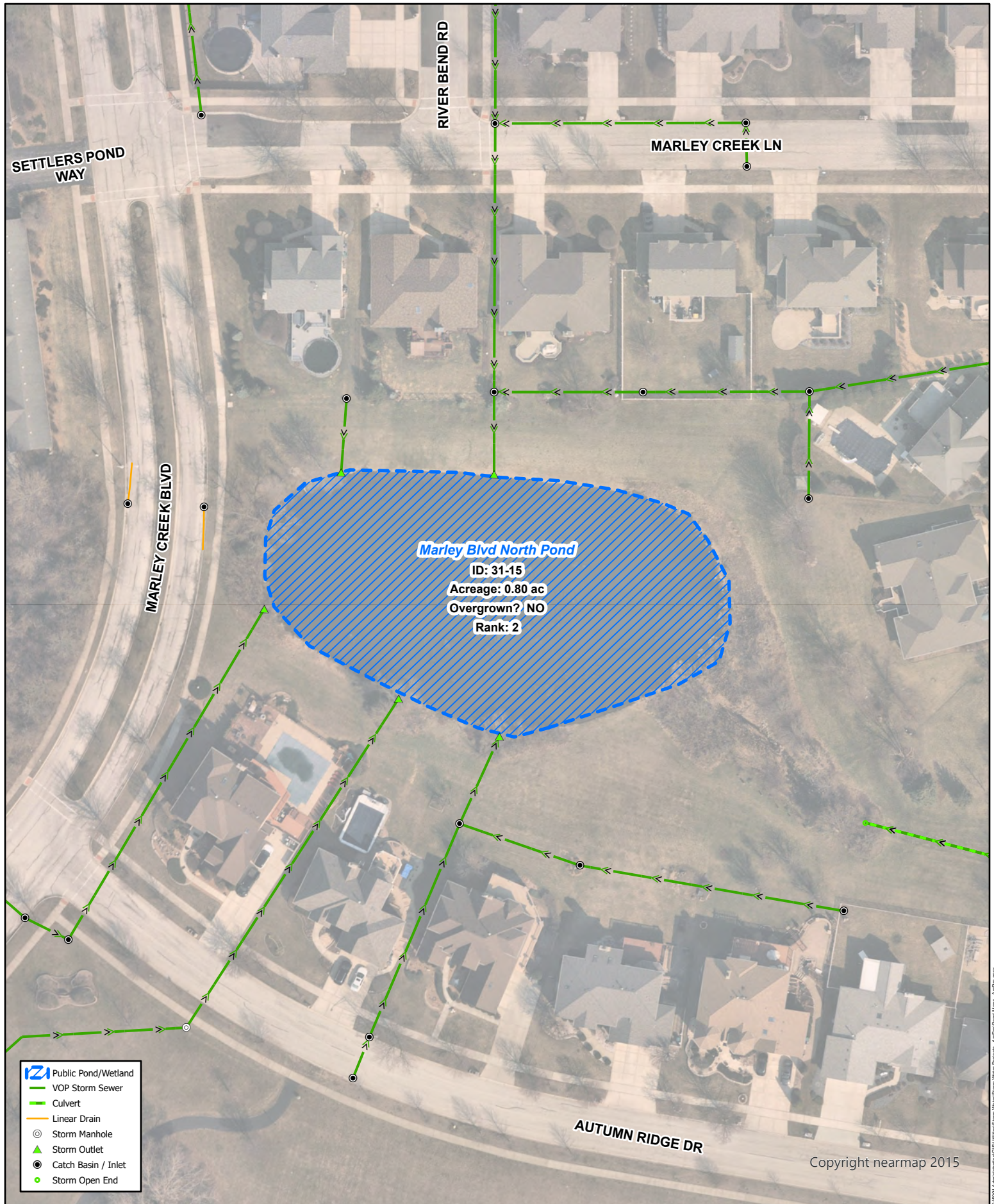
Village of Orland Park, IL Autumn Ridge West Pond Pond Maintenance Priority

Public Pond/Wetland	Storm Outlet
VOP Storm Sewer	Catch Basin / Inlet
Culvert	Storm Open End
Linear Drain	Private Storm Sewer
Storm Manhole	



This map is for reference only. The Village makes no representations as to the accuracy of the depicted utility locations or sizes. The data is subject to change without notice. The Village of Orland Park assumes no liability in the use or application of the data. Reproduction or redistribution is forbidden without the expressed written consent from the Village of Orland Park.

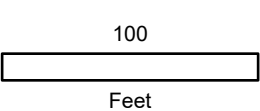
Created: 7/6/2022



Copyright nearmap 2015



Village of Orland Park, IL Marley Blvd North Pond Pond Maintenance Priority



This map is for reference only. The Village makes no representations as to the accuracy of the depicted utility locations or sizes. The data is subject to change without notice. The Village of Orland Park assumes no liability in the use or application of the data. Reproduction or redistribution is forbidden without the expressed written consent from the Village of Orland Park.

Created: 7/8/2022

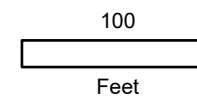


Village of Orland Park, IL Lakeshore North Pond Pond Maintenance Priority

Public Pond/Wetland	Storm Outlet
VOP Storm Sewer	Catch Basin / Inlet
Linear Drain	
Storm Manhole	



1 in = 100 ft









This map is for reference only. The Village makes no representations as to the accuracy of the depicted utility locations or sizes. The data is subject to change without notice. The Village of Orland Park assumes no liability in the use or application of the data. Reproduction or redistribution is forbidden without the expressed written consent from the Village of Orland Park.

Copyright nearmap 2015

Created: 7/8/2022



-  Public Pond/Wetland
-  VOP Storm Sewer
-  Storm Manhole
-  Storm Outlet
-  Catch Basin / Inlet
-  Storm Open End

Copyright nearmap 2015



Village of Orland Park, IL Marley Blvd Middle Pond Pond Maintenance Priority

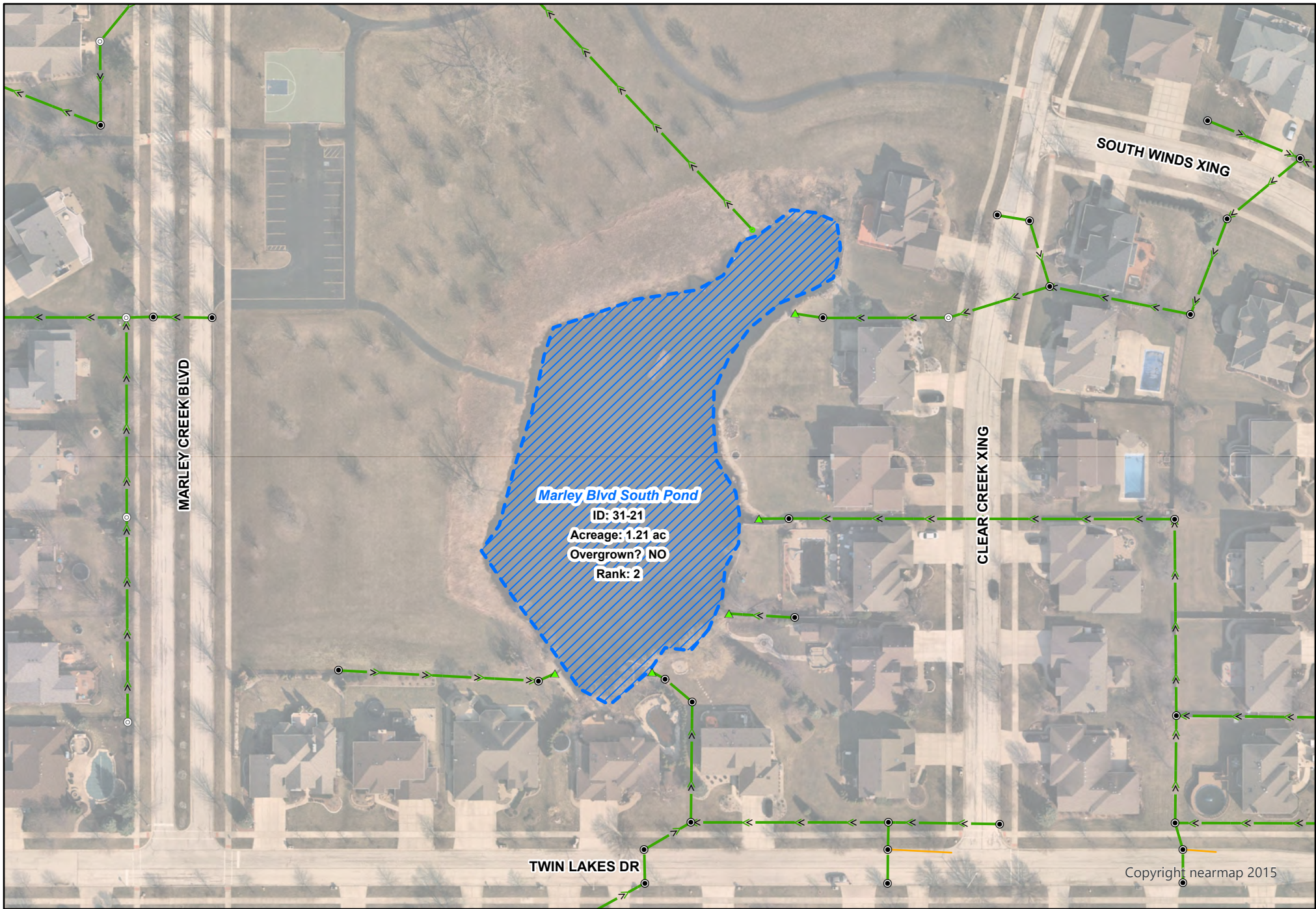

1 in = 75 ft

100
Feet






This map is for reference only. The Village makes no representations as to the accuracy of the depicted utility locations or sizes. The data is subject to change without notice. The Village of Orland Park assumes no liability in the use or application of the data. Reproduction or redistribution is forbidden without the expressed written consent from the Village of Orland Park.

Created: 7/6/2022

S:\2021 Administration\GIS\Utilities\Storm Water\Storm Water Projects - ACP\Map Pond Maps - ACP\Map.aprx

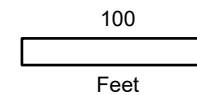


Village of Orland Park, IL **Marley Blvd South Pond** **Pond Maintenance Priority**

	Public Pond/Wetland		Storm Outlet
	VOP Storm Sewer		Catch Basin / Inlet
	Linear Drain		Storm Open End
	Storm Manhole		



1 in = 100 ft



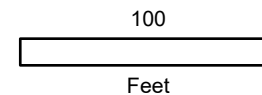
This map is for reference only. The Village makes no representations as to the accuracy of the depicted utility locations or sizes. The data is subject to change without notice. The Village of Orland Park assumes no liability in the use or application of the data. Reproduction or redistribution is forbidden without the expressed written consent from the Village of Orland Park.

Created: 7/8/2022

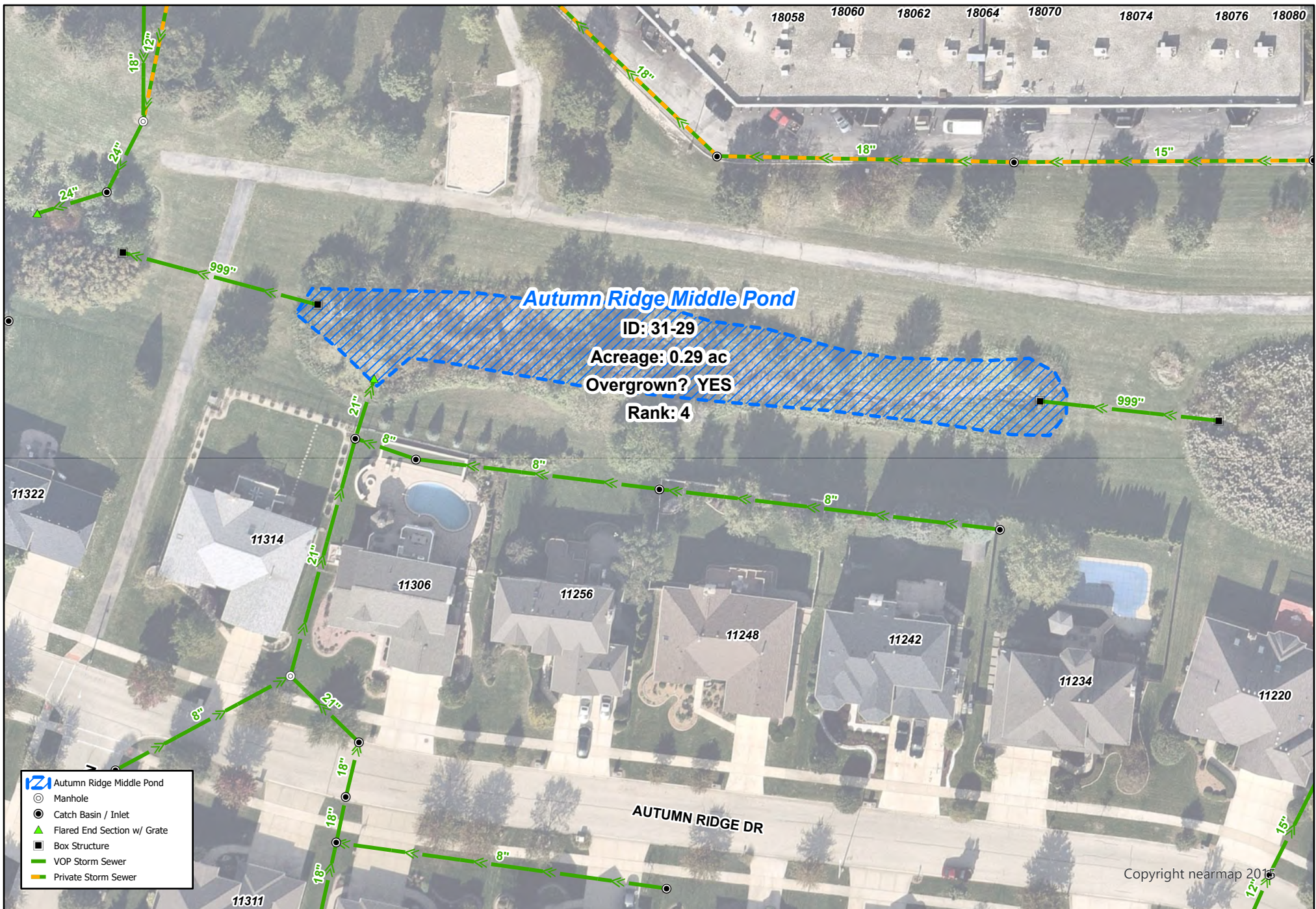


Village of Orland Park, IL Autumn Ridge East Pond Pond Maintenance Priority

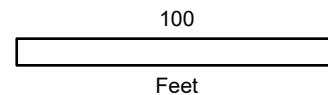
	Public Pond/Wetland		Storm Outlet
	VOP Storm Sewer		Catch Basin / Inlet
	Culvert		Storm Open End
	Linear Drain		Private Storm Sewer
	Storm Manhole		



This map is for reference only. The Village makes no representations as to the accuracy of the depicted utility locations or sizes. The data is subject to change without notice. The Village of Orland Park assumes no liability in the use or application of the data. Reproduction or redistribution is forbidden without the expressed written consent from the Village of Orland Park.



Village of Orland Park, IL Autumn Ridge Middle Pond Pond Maintenance Priority



This map is for reference only. The Village makes no representations as to the accuracy of the depicted utility locations or sizes. The data is subject to change without notice. The Village of Orland Park assumes no liability in the use or application of the data. Reproduction or redistribution is forbidden without the expressed written consent from the Village of Orland Park.

Created: 3/31/2022

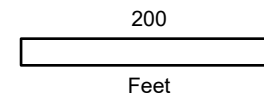


Village of Orland Park, IL Beth Pond Pond Maintenance Priority

Public Pond/Wetland	Catch Basin / Inlet
VOP Storm Sewer	Storm Open End
Storm Manhole	Headwall

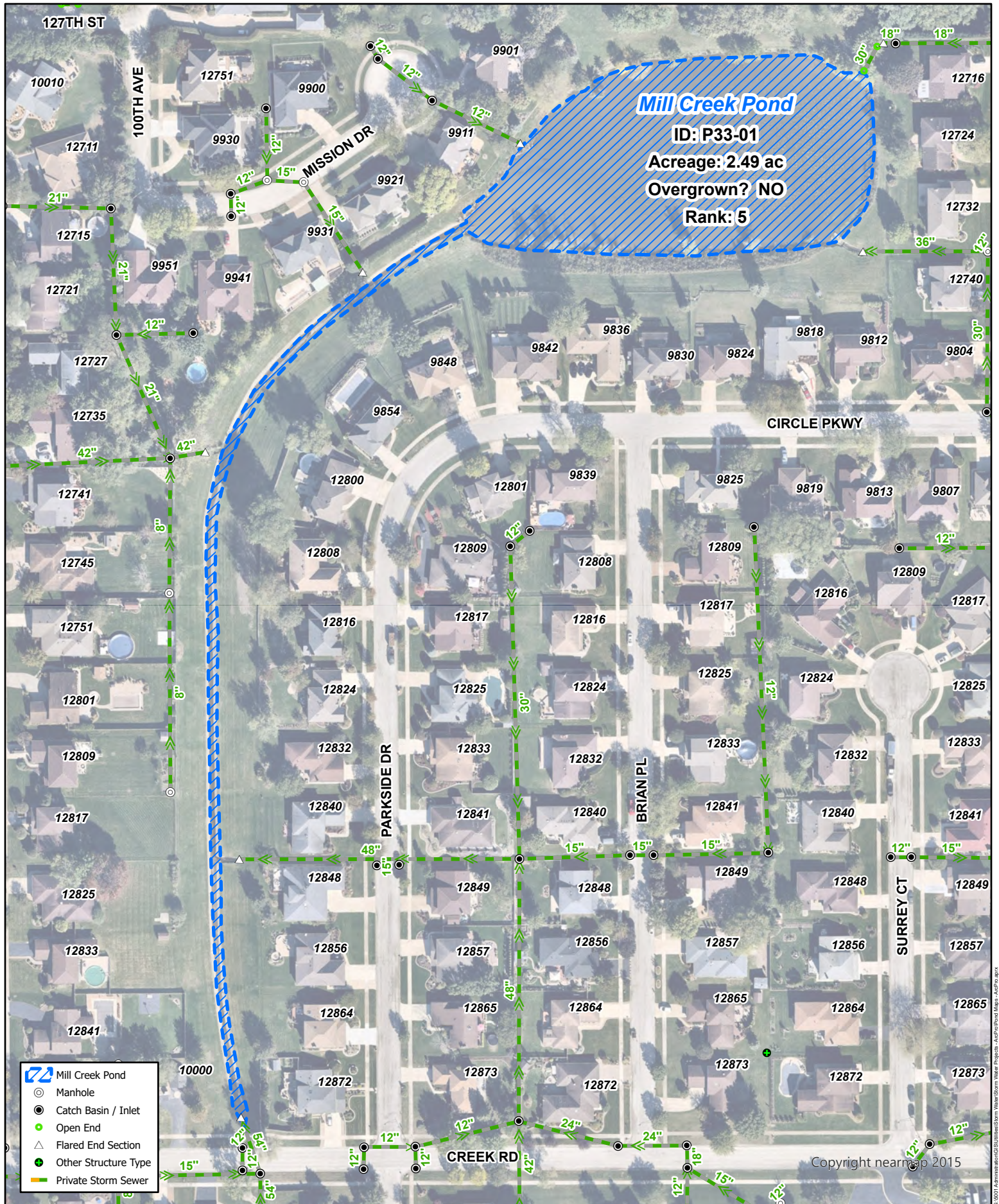


1 in = 150 ft

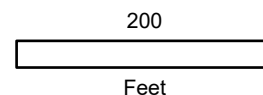


This map is for reference only. The Village makes no representations as to the accuracy of the depicted utility locations or sizes. The data is subject to change without notice. The Village of Orland Park assumes no liability in the use or application of the data. Reproduction or redistribution is forbidden without the expressed written consent from the Village of Orland Park.

Created: 7/6/2022



Village of Orland Park, IL Mill Creek Pond Pond Maintenance Priority



This map is for reference only. The Village makes no representations as to the accuracy of the depicted utility locations or sizes. The data is subject to change without notice. The Village of Orland Park assumes no liability in the use or application of the data. Reproduction or redistribution is forbidden without the expressed written consent from the Village of Orland Park.

Created: 3/30/2022