



20 N. Wacker Drive, Ste 1660  
Chicago, Illinois 60606-2903  
T 312 984 6400 F 312 984 6444

15010 S. Ravinia Avenue, Ste 10  
Orland Park, Illinois 60462-5353  
T 708 349 3888 F 708 349 1506

(708) 349-3888  
ekfriker@ktjlaw.com

www.ktjlaw.com

2014-0300  
ord # 4904

June 24, 2014

Hand Delivered  
Ms. Jane Turley  
Development Services Department  
Village of Orland Park  
14700 S. Ravinia Avenue  
Orland Park, Illinois 60462

Re: Deer Haven Estates II

Dear Jane:

Enclosed herewith is the original Deer Haven Estates II Annexation Agreement which has been recorded with the Office of the Recorder of Deeds of Cook County as follows:

| Document                                     | Address/PIN   | Recording Date and Number |
|--|---|---------------------------|
| Annexation Agreement (Deer Haven Estates II) | 12.3 acres located at 14401 and 14421 S. Wolf Road 27-08-100-040 and -042 | 06/19/2014 1417022104     |

This document should be retained in the official records of the Village of Orland Park. If you should have any questions, please do not hesitate to contact me.

Very truly yours,

KLEIN, THORPE AND JENKINS, LTD.

E. Kenneth Friker

Enclosure



1417022104

Doc#: 1417022104 Fee: \$102.00  
Karen A. Yarbrough  
Cook County Recorder of Deeds  
Date: 08/19/2014 03:24 PM Pg: 1 of 33

**THIS DOCUMENT PREPARED BY:**

E. Kenneth Friker  
Klein, Thorpe and Jenkins, Ltd.  
15010 S. Ravinia Ave., Suite 10  
Orland Park, Illinois 60462-3162

**For Recorder's Use Only**

**ANNEXATION AGREEMENT  
(DEER HAVEN ESTATES II – 14401 TO 14421 S. WOLF ROAD)**

INTRODUCTION.

1. This Agreement entered into this 2<sup>nd</sup> day of June, 2014, by and among the VILLAGE OF ORLAND PARK, an Illinois municipal corporation (hereinafter referred to as the "Village"), STANDARD BANK AND TRUST COMPANY, not personally but as Custodian for Account No. 14003034305 and as Custodian for Account No. 14003035305, each as to an undivided 50% interest in Parcels 1 and 2 described below; STANDARD BANK AND TRUST COMPANY, not personally but as Trustee under Trust Agreement dated June 30, 1998, and known as Trust No. 15981, as to Parcels 3 and 4 described below (hereinafter collectively referred to as "Owner"); and DHE II, LLC, an Illinois limited liability company (hereinafter referred to as "Developer").

2. The Subject Property to this Agreement is in four (4) Parcels, said Parcels being hereinafter collectively referred to as the "Subject Property" which is legally described as follows:

PARCEL 1:

THAT PART OF THE NORTHWEST QUARTER OF SECTION 8, TOWNSHIP 36 NORTH, RANGE 12 EAST OF THE THIRD PRINCIPAL MERIDIAN LYING NORTH OF THE NORTH LINE OF THE SOUTH 100 ACRES OF SAID NORTHWEST QUARTER, LYING SOUTH OF THE NORTH 60 ACRES OF SAID NORTHWEST QUARTER AND LYING WEST OF THE EAST 16.5 FEET OF THE WEST 30 ACRES OF THE NORTH HALF OF THE SOUTH 100 ACRES OF SAID NORTHWEST QUARTER EXTENDED NORTH, IN COOK COUNTY, ILLINOIS.

PARCEL 2:

THE NORTH 6 ACRES OF THE WEST 30 ACRES (EXCEPT THE EAST 16.50 FEET OF SAID WEST 30 ACRES) OF THE NORTH HALF OF THE SOUTH 100 ACRES OF THE NORTHWEST QUARTER OF SECTION 8, TOWNSHIP 36 NORTH,

RANGE 12 EAST OF THE THIRD PRINCIPAL MERIDIAN, IN COOK COUNTY, ILLINOIS.

PARCEL 3:

THE SOUTH 6 ACRES OF THE NORTH 12 ACRES OF THE WEST 30 ACRES (EXCEPT THE EAST 16.50 FEET THEREOF) OF THE NORTH HALF OF THE SOUTH 100 ACRES OF THE NORTHWEST QUARTER OF SECTION 8, TOWNSHIP 36 NORTH, RANGE 12 EAST OF THE THIRD PRINCIPAL MERIDIAN, IN COOK COUNTY, ILLINOIS.

PARCEL 4:

THAT PART OF THE NORTHWEST QUARTER OF SECTION 8, TOWNSHIP 36 NORTH, RANGE 12 EAST OF THE THIRD PRINCIPAL MERIDIAN, LYING NORTH OF THE NORTH LINE OF THE SOUTH 305.88 FEET OF THE NORTH 639.588 FEET OF THE WEST 30 ACRES OF THE NORTH HALF OF THE SOUTH 100 ACRES OF SAID NORTHWEST QUARTER, LYING SOUTH OF THE SOUTH LINE OF THE NORTH 12 ACRES OF THE WEST 30 ACRES OF THE SOUTH 100 ACRES OF SAID NORTHWEST QUARTER, AND LYING WEST OF THE EAST 16.50 FEET OF THE WEST 30 ACRES OF THE SOUTH 100 ACRES OF SAID NORTHWEST QUARTER, IN COOK COUNTY, ILLINOIS.

Property Tax Identification Numbers for the Subject Property are 27-08-100-040-0000 (14401 S. Wolf Road) and 27-08-100-042-0000 (14421 S. Wolf Road).

3. The Subject Property consists of approximately 12.3 acres and is located at 14401 and 14421 S. Wolf Road, in unincorporated Orland Township, Cook County, Illinois.

4. The Subject Property is to be developed by the Developer for seventeen (17) single-family residential lots under the R-2 Residential District classification of the Land Development Code of the Village of Orland Park (the "Code").

5. The Village of Orland Park is a Home Rule Unit pursuant to the provisions of the Illinois Constitution, Article VII, Section 6, and the terms, conditions and acts of the Village under this Agreement are entered into and performed pursuant to the Home Rule powers of the Village and the statutes in such cases made and provided.

RECITALS:

1. The parties hereto desire that the Subject Property be annexed to the Village, subject to the terms and conditions as hereinafter set forth and that the Subject Property be zoned and developed in the manner as set forth in this Agreement under the R-2 Residential District provisions of the Code.

2. Owner has petitioned the Village for annexation to the Village of the Subject Property and Owner and Developer have petitioned the Village for amendments to the Code classifying the Subject Property as more fully hereinafter set forth.

3. The parties hereto have fully complied with all relevant statutes of the State of Illinois and ordinances of the Village with respect to annexation including the filing of a petition by Owner requesting annexation of the Subject Property and zoning of the Subject Property to enable use of the property as herein provided.

4. The Village has caused the issuance of proper notice and the conduct of all hearings by all necessary governmental entities to effectuate such annexation, rezoning as herein provided, including all hearings as are necessary to effectuate the plan of development herein set forth.

5. All reports by all relevant governmental entities have been submitted enabling appropriate action by the Village Board of Trustees to achieve the following:

(a) Adoption and execution of this Agreement by ordinance;

(b) Enactment of annexation ordinances annexing the Subject Property as described above to the Village;

(c) Adoption of such ordinances as are necessary to effectuate the terms and provisions of this Agreement including the classification of the entire Subject Property for purposes of zoning pursuant to the terms and conditions of this Agreement;

(d) The adoption of such other ordinances, resolutions and actions as may be necessary to fulfill and implement this Agreement pursuant to the terms and conditions herein contained.

6. The Subject Property is neither within a library district nor a soil conservation district and no roads adjacent to or on the Subject Property are under the jurisdiction of a township. The Village does not provide fire protection services to the Subject Property. Accordingly, no notice is or was required to be given to any such agencies or entities.

7. The parties hereto have determined that it is in the best interests of the Village and the Owner and in furtherance of the public health, safety, comfort, morals and welfare of the community to execute and implement this Agreement and that such implementation of this Agreement and development of the Subject Property pursuant to its terms and conditions will constitute an improvement of the tax base of the Village, be in implementation of the Comprehensive Plan of the Village and will constitute a preservation of environmental values.

8. Owner covenants and agrees that it will execute all necessary directions and issue all necessary instructions and take all other action necessary to perform its obligations hereunder.

9. The parties hereto wish to enter into a binding agreement with respect to annexation, zoning, plat approval, construction and maintenance of the Public Improvements (hereinafter defined), and other related matters, pursuant to the authority

and provisions of the Illinois Municipal Code 65 ILCS Section 11-15.1-1 et seq. and Section 7-1 et seq. and in accordance with all other applicable statutes of the State of Illinois and the terms and conditions contained in this Agreement.

10. Applications, consistent with the terms and conditions of this Agreement, for zoning approvals, were filed with the Village Clerk of the Village, forwarded to the Corporate Authorities and referred to the Planning and Zoning Commission of the Village (the "Plan Commission").

11. The Corporate Authorities of Village, after due and careful consideration have concluded that the annexation of the Subject Property to the Village on the terms and conditions herein set forth would provide the storm water drainage and detention facilities to improve the storm water conditions affecting the Subject Property and other properties surrounding the Subject Property, improve the control of vehicular traffic on Wolf Road within the Village, enable the Village to control the development of the area, and otherwise promote the proper growth and general welfare while serving the best interests of the Village.

12. The Development Services Department of the Village reviewed the materials submitted by Owner and Developer with their applications and found that the Owner's and Developer's applications and collateral submissions were complete in all respects as required by the Village ordinances and procedures.

13. The Plan Commission and the Corporate Authorities have determined that the proposed development of the Subject Property, substantially in accordance with the Village Comprehensive Plan complies in all material respects to the Code and together with materials supplied to the Village and this Agreement constitute an acceptable Development Land Use Plan.

14. The Corporate Authorities have received and considered the report and recommendations of the Plan Commission and the Village staff.

15. It is the desire of Village, Owner and Developer that the future development of the Subject Property proceed as soon as practicable.

16. The Village, on its behalf, the Owner, on its behalf, and Developer, on its behalf, have hereby agreed to perform their obligations as provided in this Agreement in reliance on the provisions, representations, warranties, indemnifications and covenants made one to the other as provided in this Agreement.

17. Pursuant to due notice and advertisement in the manner provided by law the Plan Commission has held such public hearing(s) as are prescribed by law and after due consideration and public participation has made findings of fact, determinations and recommendations with respect to Owner's and Developer's application and such other provisions of this Agreement and matters as were within its purview.

18. The Corporate Authorities of the Village after due deliberation have, by ordinance, duly passed and approved the entering into this Agreement and have directed the President and Clerk of the Village to execute this Agreement.

SECTION ONE: ANNEXATION.

The Owner has filed an adequate, accurate and complete petition for annexation to the Village of the Subject Property legally described above pursuant to and in compliance with applicable statutes in such cases made and provided. The Village has by execution of this Agreement manifested its intention to annex the Subject Property pursuant to the terms and conditions of this Agreement.

Subject to the provisions of Chapter 65, Act 5, Article 7, of the Illinois Compiled Statutes, and such other statutory provisions as may be relevant and the Home Rule powers of the Village, the Village shall by proper ordinance, cause approval and execution of this Agreement and after adoption and execution of this Agreement shall cause the Subject Property to be annexed to the Village. Also the Village, upon annexation of the Subject Property, shall thereafter adopt all ordinances respecting the zoning and use of the entire Subject Property as herein provided. A plat of annexation of the Subject Property to be annexed is attached hereto as EXHIBIT A. The new boundary of the Village resulting from such annexation shall extend to the far side of any adjacent highway and shall include all of every highway within the area so annexed.

Upon the execution of this Agreement, Owner and Developer shall do all things necessary and proper to carry out the terms, conditions and provisions of this Agreement and effectuate the annexation of the above-described Subject Property to the Village, and to aid and assist the Village in also so doing.

The Village shall take all actions necessary to carry out and perform the terms and conditions of this Agreement and to effectuate the annexation of the Subject Property to the Village.

SECTION TWO: ZONING, PLAN APPROVAL AND DESIGN STANDARDS.

A. The Village, upon annexation and necessary hearings before the relevant governmental bodies having taken place pursuant to statute and ordinances in such cases made and provided and pursuant to requisite notice having been given, shall by proper ordinance after execution of this Agreement and annexation of the Subject Property to the Village, cause the Subject Property described above to be classified as R-2 Residential Zoning District of the Code, as more fully set forth in the ordinance rezoning said property. In addition, the Village shall thereupon grant such Special Use and variances as are hereinafter described.

Owner and Developer agree that permission for the construction of those public improvements, which require approval from the Metropolitan Water Reclamation District of Greater Chicago or any other governmental agency, must be obtained. Developer

agrees to maintain and keep in good repair the public improvements that are to be constructed until accepted by the Village.

The parties hereto agree to cooperate in obtaining, expediting and submitting such necessary documents as may be required for the approval thereto from the Metropolitan Water Reclamation District of Greater Chicago, or any other governmental agency. Developer agrees to construct any improvements required by the aforesaid permit at Developer's sole expense.

B. The Subject Property shall be developed substantially in accordance with the preliminary site plan appended hereto and incorporated herein as EXHIBIT B entitled "DEER HAVEN ESTATES PHASE II, PRELIMINARY SITE PLAN" pages 1 and 2, prepared by SPACECO CONSULTING ENGINEERS, Job No. 7035, dated February 24, 2014, received April 2, 2014, and the Illustrative Master Plan titled "DEER HAVEN ESTATES PHASE II," by Flaherty Builders/Developers, received April 30, 2014, provided Developer shall:

1. Submit a Final Landscape Plan, meeting all Village Codes, for separate review and approval within 60 days of final engineering approval.

- a. Identify all trees to be preserved and removed.
- b. Include Tree Mitigation Chart.
- c. Provide naturalized pond plantings with native species.
- d. Provide a viable ground covering in the depressional storage area based on the final Stormwater Management Report.
- e. Provide street trees.
- f. Include plan details.

2. Provide cash deposit for future sidewalk along Wolf Road.

3. Construct the park as shown on the Illustrative Master Plan on or before issuance of the 10<sup>th</sup> building permit, which includes playground equipment, a curbed playground area with underdrain and play surface, a picnic shelter, landscaping and an asphalt trail, with construction cost not to exceed \$140,000.00. The Developer and the Village shall work cooperatively in approval of the final park improvement plan so that the cost of the park improvements does not exceed \$140,000.00. Developer shall construct the park when building permits have been issued for at least nine (9) lots.

4. Meet all final engineering and building code related items.

C. The Subject Property shall be subdivided substantially in accordance with the DEER HAVEN ESTATES PHASE II PRELIMINARY PLAT OF SUBDIVISION by SPACECO CONSULTING ENGINEERS; Job #7035; dated March 29, 2012, revised February 24, 2014, and received February 28, 2014; subject to the same conditions as outlined in Section TWO B. above plus the Developer shall submit a Record Plat of Subdivision to the Village for recording.

D. The Village shall grant a Special Use Permit to disturb a wetland.

E. The Village shall grant the following variances:

1. Lot width reductions on four lots:

- a. Lot 5 from a required 110' corner lot width to a supplied 107.8'.
- b. Lot 6 from a required 110' corner lot width to a supplied 109.2'.
- c. Lot 8 from a required 100' at the 30' front setback line to a supplied 87.8'.
- d. Lot 9 from a required 100' at the 30' front setback line to a supplied 88.61'.

2. Street width reduction from a required 60' right of way width to a supplied 50' right of way width; and cul-de-sac right of way width from a required 120' to a supplied 110'.

3. Detention pond variances:

- a. Setback reduction from a required 25' pond setback to as little as no setback.
- b. Detention pond maintenance strip width reduction from a required 15' to a supplied 8'.
- c. Detention pond slope increase from a maximum limit of 4:1 to a supplied 3:1 slope.

F. Any existing septic systems contained on the Subject Property shall be removed and any wells on the same shall be capped in accordance with the requirements of the Illinois Environmental Protection Agency and/or the Illinois Department of Transportation.

G. Developer shall install or cause to be installed for the residential unit and at its own expense Roundway and Buffalo Box combinations. The Developer agrees to pay for the actual cost and inspection fee for the installation of a water meter of the type required by the Village, and appurtenances. All of the facilities herein described shall be located as determined by the Village.

### SECTION THREE: CONTRIBUTIONS.

Upon the issuance of each building permit, Developer shall make the following contributions as required by the Code, which are payable to the Village on behalf of the following:



Single Family

Per residential unit

|  |             |
|--|-------------|
| Water Construction Fund  | \$1,250.00  |
| Orland Park Board of Library Trustees  | \$ 125.00   |
| School District Number 135   | \$2,094.00* |
| High School District Number 230  | \$ 967.00** |
| Fair Share Road Exaction Fee   | \$1,500.00  |
| Corporate Services   | \$ 400.00   |
| Cul-de-sac fee for proposed lots 7 through 10<br>(\$1,000/lot on cul-de-sac for a total of \$4,000.00) | \$1,000.00  |

\*This is an average. The actual contribution is \$1,643.00 for a 3-bedroom residence, \$2,546.00 for a 4-bedroom residence and \$1,860.00 for a 5-bedroom residence.

\*\*This is an average. The actual contribution is \$654.00 for a 3-bedroom residence, \$1,280.00 for a 4-bedroom residence and \$1,067.00 for a 5-bedroom residence.

Developer will convey proposed Outlot D, as depicted on EXHIBIT B, to the Village in accordance with the requirements of SECTION SEVENTEEN of this Agreement, and the Developer will install and improve the open space area and the .5 acre park on said Outlot D in accordance with the provisions of SECTION TWO B.3.

Notwithstanding anything to the contrary herein-contained, any balance of the above contributions remaining unpaid shall be due and payable upon the issuance of the last building permit for residential construction, or 4-1/2 years (which date may, upon proper application, be extended by the Village if the development has not been substantially completed) from the date hereof, whichever occurs first.

Said sums of money shall be a lien on the Subject Property until paid, and Developer acquiesces and agrees to the payment of said sums being a lien on the Subject Property subordinate to any acquisition loan or construction development loan of any developer of the Subject Property from the date hereof. In the event of a default in the payment of said sums, or any part thereof, the Village shall have the right to foreclose the lien aforesaid in the same manner as provided for with respect to a mortgage foreclosure. The issuance of a building permit shall serve to terminate and extinguish said lien rights of the Village as to that part of the Subject Property included in the permit issued by the Village. Nothing herein contained shall limit the right of Developer to prepay the permit amount set forth above for the release of lien with respect to any lot or lots. Upon request after the Developer has paid the per permit amount set forth above for any particular lot, the Village will issue a letter indicating such payment has been made and the lien on the lot in question is waived.

Village shall solely determine how said sums so paid shall be allocated and disbursed.

Sums of money required to be paid hereunder shall be obligations of the Developer and successors in title, and no conveyance of the Subject Property shall relieve Developer or any subsequent Owner or Developer of said obligation. In the event of a default in payment, in addition to the remedy of foreclosure of the lien aforementioned, Village shall have all other rights and remedies against Developer or any of them or any subsequent Owner or Developer for the collection of monies.

SECTION FOUR: WATER SUPPLY.

Developer shall have the right to construct and install at its expense all necessary on-site water mains to service the Subject Property. All water mains shall be constructed and installed in accordance with the Code and final engineering plans approved by the Village. The Village agrees to permit connection of the aforementioned water mains to the water facilities of the Village and to furnish water service on the same basis as said services are furnished to other parts of the Village. The Developer shall maintain the on-site water mains and appurtenances until final acceptance by the Village. The connection, expansion and user fees relating to water installation and services shall be that charge generally applicable in the Village for similar installations and services at the time that the fee or charge is due.

SECTION FIVE: SANITARY AND STORM SEWERS.

Developer shall be required to construct and install at its expense all necessary sanitary sewers to service the Subject Property in accordance with the Code and final engineering plans approved by the Village. The Village agrees to permit connection of the aforementioned sanitary sewers to the sanitary sewer facilities of the Village and to furnish sewer service on the same basis as said services are furnished to other parts of the Village. The Developer shall maintain the on-site sanitary sewer mains and appurtenances until final acceptance by the Village. Owner agrees that no surface water is to be discharged into the sanitary sewerage collection system and will make adequate provision that this will not occur.

Storm Water run off emanating from the Subject Property shall be retained in accordance with a central retention/detention system for the Subject Property to be constructed and installed by the Developer as finally approved by the Village. Such system shall include all storm water management facilities, including both on-site and off-site storm sewers, if needed, in accordance with final engineering plans approved by the Village. The design criteria, construction and maintenance of the storm sewers and retention facilities shall be in accordance with all standards of the Village in force on the date of final plat approval for each phase, and also all standards of the Metropolitan Water Reclamation District of Greater Chicago in effect at the time of final plat approval, and shall be completed by the Developer at its expense. The Developer shall maintain the stormwater management facilities until final acceptance by the Village.

The required storm water retention facilities for the development must be completed before any occupancy permits shall be issued.

All public improvements, which shall be completed within 2 years after approval of the Plat of Subdivision, shall be inspected by the Village upon completion and if they are found to be in compliance with the requirements of the Code and in accordance with the final engineering plans they shall thereupon, without unreasonable delay, be accepted by the Village.

SECTION SIX: CONSTRUCTION OF STREETS; SIDEWALKS; STREET LIGHTS; MISCELLANEOUS.

A. Streets.

The Developer shall provide access to the site. Developer shall be responsible for keeping all adjacent streets free from construction debris and for repair of damages to the streets caused by Developer's construction traffic. All deliveries of construction supplies or materials shall be restricted to certain streets or temporary haul roads designated by the Village.

Also, Developer shall be required to keep all public streets located on the Subject Property as well as adjoining streets free from mud and debris generated by construction activity on the Subject Property. Such streets must be cleaned at least once a week, and more often if required by Village in its sole judgment. For each day that the streets are not cleaned as required hereunder during construction, Developer shall be subject to a fine as provided in the Code. If any such fine is not promptly paid, the Village shall have the right to stop any and all further construction until paid.

B. Sidewalks.

Developer shall be required to construct sidewalks all in accordance with the terms of this Agreement, the Code and final engineering plans approved by the Village.

C. Street Lights.

Developer shall be required to install streetlights in accordance with the Code and final engineering plans approved by the Village.

D. Dedications.

The Village shall accept the dedication of any street right-of-way upon completion of the street improvements and acceptance thereof by the Village, which shall be prompt. All public street rights-of-way to be located on the Subject Property shall be at least 50 feet in width.

E. Miscellaneous.

The cost of all street trees shall be included in the required letters of credit for each phase of the development of the Subject Property, with the amounts to be computed on the same basis as the amounts to be included in the letter of credit for all other public

improvements for the Subject Property. The installation of street trees shall remain the obligation of Developer and such obligation may not be assigned or transferred in any way to a successor in title. The street tree(s) for each residence shall be planted not later than the planting season next following the issuance of the Village occupancy permit for said residence.

#### SECTION SEVEN: EASEMENTS.

The Developer agrees at the time of approval of the Annexation Agreement to grant to the Village, and/or obtain grants to the Village of, all necessary easements for the extension of sewer, water, street, or other utilities, including cable television, or for other improvements, which may serve not only the Subject Property, but other territories in the general area. Also, Developer shall grant a blanket easement to the Village to have access to and the right to maintain any storm water management facilities located on the Subject Property for storm water management purposes. The Village shall have the right, but not the duty, in its discretion to go in and perform such maintenance work if necessary and to charge the Developer for the costs of the same, including the right to record a lien against the Subject Property if such costs are not paid.

All such easements to be granted shall name the Village and/or other appropriate entities designated by the Village as grantee thereunder. It shall be the responsibility of the Developer to obtain all easements, both on site and off site, necessary to serve the Subject Property.

#### SECTION EIGHT: DEVELOPMENTAL CODES AND ORDINANCES AND GENERAL MATTERS.

The development of the Subject Property annexed, and of each lot respectively encompassed by this Agreement shall be in accordance with the existing building, zoning, subdivision, storm water retention and other developmental codes and ordinances of the Village as they exist on the date each respective permit for development of each lot is issued. Planning and engineering designs and standards, and road construction and dedication of public improvements, shall be in accordance with the then existing ordinances of the Village or in accordance with the statutes and regulations of other governmental agencies having jurisdiction thereof if such standards are more stringent than those of the Village at such time. Notwithstanding the foregoing, the dollar amounts for the contributions set forth in SECTION THREE above shall not be increased during the term of this Agreement; however, all other fees, etc. set forth under the various ordinances of the Village shall be paid by the Developer at the rate set forth in the Village ordinances at the time each permit is issued.

No occupancy permit shall be issued for any building prior to the completion and approval by the Village Engineer of the required public improvements, except for the final surface course of the streets. The Village will not finally accept any public improvements until after the final surface course of asphalt has been placed on the private drive or easement. Provided, however, the construction and installation of the public improvements to be done by Owner may be commenced at any time after Developer has

delivered to Village an irrevocable letter of credit, in a form satisfactory to, and from a bank or other financial institution approved by, the Village in the amount of 125% of the Developer's Engineer's estimate of the cost of construction and installation of all such improvements as approved by the Village Engineer, or 110% of actual construction contract costs, including all required lighting, streets and street lights, sidewalks, landscaping, street trees, sewer and water lines and storm water management facilities. The Village Engineer may, in his discretion, permit the amount of said letter of credit to be reduced, from time to time, as major public improvements are completed.

All public improvements shall be constructed and installed within two (2) years from the date of approval of the Plat of Subdivision; however, if the completion date falls after September 30th, the date shall be the following May 30th. Notwithstanding any other provision of this Agreement, no construction of public improvements shall commence until the plans and specifications for the public improvements have been approved, the agreement for construction of the public improvements as herein provided has been executed, the minimum security has been provided, the requirements of Ordinance No. 2084 have been met, and until documentation, including a copy of the Permit if applicable, or evidence is received by the Village that Developer is not violating a wetland regulation or a regulation relating to waters of the United States and the Developer has shown the Village a permit for building a roadway on a floodplain. Further, no earthwork shall be done in any area tentatively identified as wetlands until an appropriate permit or permission has been obtained and such permit or permission is shown to the Village. The Plat(s) of Subdivision shall contain such restrictive covenants, drainage covenants and easement provisions as are or were required by the President of the Board of Trustees as a condition to approval of the Plat(s) of Subdivision which may be approved in two or more phases.

Developer, at Developer's own cost, agrees to provide the Village "as built" engineering plans and specifications upon substantial completion of the public improvements or at the request of the Village Engineer but in no event later than the time required by Ordinance No. 2084.

It is agreed that all of the public improvements contemplated herein shall upon acceptance thereof by the Village, become the property of Village and be integrated with the municipal facilities now in existence or hereafter constructed and Village thereafter agrees to maintain said public improvements. Acceptance of said public improvements shall be by resolution of the President and Board of Trustees only after the Village Engineer or Village Engineer Consultant has issued his Certificate of Inspection affirming that the improvements have been constructed in accordance with approved Engineering Plans and Specifications. Developer agrees to convey by appropriate instrument and Village agrees to promptly accept, subject to terms hereof, the public improvements constructed in accordance with the approved Engineering Plans and Specifications.

SECTION NINE: UTILITIES.

All electricity, telephone, cable television and gas lines shall be installed underground, the location of which underground utilities shall be at the Developer's option but not conflicting with any Village utility.

SECTION TEN: IMPACT REQUIREMENTS.

Owner and Developer agree that any and all contributions, dedications, donations and easements provided for in this Agreement substantially advance legitimate governmental interests of the Village, including, but not limited to, providing its residents, and in particular the future residents of the Subject Property, with access to and use of public utilities, streets, libraries, schools, parks and recreational facilities, police protection, and emergency services. Owner and Developer further agree that the contributions, dedications, donations and easements required by this Agreement are uniquely attributable to, reasonably related to and made necessary by the development of the Subject Property.

SECTION ELEVEN: BINDING EFFECT AND TERM AND COVENANTS RUNNING WITH THE LAND.

This Agreement shall be binding upon and inure to the benefit of the parties hereto, successor owners of record of the Subject Property, assignees, lessees and upon any successor municipal authorities of said Village and successor municipalities, for a period of seven (7) years from the date of execution hereof and any extended time that may be agreed to by amendment.

The terms and conditions of this Agreement relative to the payment of monies to the various Village recapture funds, contributions to the Village construction and/or dedication of public improvements, granting of easements to the Village, dedication of rights-of-way to the Village and the developmental standards established herein shall constitute covenants which shall run with the land.

SECTION TWELVE: NOTICES.

All notices, requests and demands shall be in writing and shall be personally delivered to or mailed by United States Certified mail, postage prepaid and return receipt requested, as follows:

For the Village:

1. Daniel J. McLaughlin  
Village President  
14700 South Ravinia Avenue  
Orland Park, Illinois 60462

2. John C. Mehalek  
Village Clerk  
14700 South Ravinia Avenue  
Orland Park, Illinois 60462
  
3. E. Kenneth Friker  
Village Attorney  
Klein, Thorpe & Jenkins, Ltd.  
15010 S. Ravinia Avenue, Suite 10  
Orland Park, Illinois 60462

For the Owner:

1. Standard Bank and Trust Company  
2400 W. 95<sup>th</sup> Street  
Evergreen Park, Illinois 60805
  
2. Raymond G. Dignan  
10703 Valley Court  
Orland Park, Illinois 60462
  
3. Jim L. Stortzum, Esq.  
10725 W. 159<sup>th</sup> Street  
Orland Park, Illinois 60467

For the Developer:

1. DHE II, LLC  
Attn: Michael G. Flaherty, Manager  
9485 Bormet Drive  
Mokena, IL 60448
  
2. Richard J. Skrodzki, Esq.  
Goldstine, Skrodzki, Russian, Nemecek and Hoff, Ltd.  
835 McClintock Drive - Second Floor  
Burr Ridge, Illinois 60527

Any Party hereto shall have the right at any time, and from time to time, to notify each of the other Parties hereto, of a change of address and/or designee for the purpose of receiving any notices hereunder.

#### SECTION THIRTEEN: MODEL UNITS.

At any time after the Developer posts the required security for public improvements and as approved by the Village Engineer and Building Department, Developer, or its Village approved assignee, shall have the right to construct residential model units, sales offices and other appurtenant facilities, with the number of models to

be as approved by the Village, and upon acceptance by the Village of a plan encompassing that portion of the property upon which same are proposed to be constructed. Any model unit must be served by an approved roadway and plumbing facilities in accordance with Village Ordinances.

#### SECTION FOURTEEN: SIGNS.

After application is made to the Village's Building Department Director, and all required fees are paid, the Village will permit Developer to erect and maintain one outdoor advertising sign for this proposed development only, with such sign to be not more than 40 square feet, double-faced in size to be no higher than 10 feet from the top of the sign to ground level and may be exteriorly illuminated, and any such sign shall be located on the subject property and may so remain for the duration of Developer's sales program. The location of the sign upon the Subject Property shall be in accordance with the Code and shall have reasonable setbacks from streets and highways as the interest of safety may require. The Village shall have the right to compel removal of, and Developer shall so remove, such sign within 90 days after the last building permit is issued, or within 4 years from the date of this Agreement, whichever occurs later; provided, however, Developer shall in any event remove such sign no later than the time its development and all dwelling units are completely sold.

#### SECTION FIFTEEN: PROVISIONAL OCCUPANCY PERMITS.

The Village, in accordance with the requirements of Title 5, Chapter 1, of the Orland Park Municipal Code, will grant provisional permits for individual residences between November 1st and May 15 if weather prevents the Developer from completing the following work for any such residence (it being understood that if other work remains to be done, no occupancy permit, provisional or otherwise, will be issued):

- (a) The asphalt or concrete has not been poured for the driveway, provided that the stone base has been installed.
- (b) Final grading.
- (c) Painting of the exterior.
- (d) Installation of the gutters and downspouts.

As a condition of the issuance of any such provisional occupancy permit, the Developer shall provide the Village with a timetable (acceptable to the Village) for completion of the outstanding work, which timetable shall be deemed a part of the occupancy permit.

#### SECTION SIXTEEN: PERMITS AND LETTER OF CREDIT.

The Developer shall not be entitled to obtain any building permits, nor any sign permits, and shall not be entitled to construct any model units, signs, sales and/or rental



offices or any other appurtenant facilities unless and until the proper letter of credit or cash deposit has been made to the Village in accordance with the Code. The letter of credit or cash deposit shall specifically include an amount to cover the cost of street trees and sidewalks as required by the Code and this Agreement.

Developer agrees that any dirt stock piles resulting from the development of the Subject Property shall be located in places as designated and approved by the Village, and for reasonable time periods not to exceed the earlier of either five years or the date on which ten (10) of the homes to be built on the Subject Property have been substantially completed, unless an extension is agreed to by the Village. In addition, the Village, after providing Developer with 10 days advance written notice, shall have the right to draw upon the letter of credit provided for in this agreement to relocate or remove any dirt stock pile which results from the development should they not be placed in an approved location or if the pile is causing a storm water drainage problem, or should it not be permitted to remain beyond the time period specified by the Village; provided, however, that the Village will not draw upon the letter of credit if Developer relocates or removes the stock piles as directed by the Village within the 10 day notice period.

SECTION SEVENTEEN: CONVEYANCE, DEDICATION AND DONATION OF REAL ESTATE AND CERTAIN PERSONAL PROPERTY.

Any conveyance, dedication or donation of real estate required of the Developer (hereinafter referred to as Grantor for purposes of this SECTION SEVENTEEN) to the Village or other governmental authority under this Agreement shall be made in conformance with the following requirements and any other applicable provisions of this Agreement:

A. Fee Simple Title. The conveyance, dedication or donation shall be of a fee simple title by trustee's deed or other appropriate instrument.

B. Merchantable Title. Title to the real estate shall be good and marketable.

C. Form and Contents of Deed. The conveyance, dedication or donation shall be by delivery of a good, sufficient and recordable deed, plat of dedication, or appropriate dedication on a recorded plat of subdivision. The deed, conveyance or dedication may be subject only to:

(1) covenants, restrictions and easements of record, provided the same do not render the real estate materially unsuitable for the purposes for which it is being conveyed, dedicated or donated;

(2) terms of this Agreement;

(3) general taxes for the year in which the deed, conveyance or dedication is delivered or made and for the prior year if the amount of prior year's taxes is not determinable at the time of delivery, conveyance or dedication; and

- (4) such other exceptions acceptable to the grantee.

D. Title Insurance. Grantor, shall provide to the Village (hereinafter referred to as Grantee for purposes of this Section), not less than ten (10) days prior to the time for delivery of the deed, conveyance or dedication, a commitment for title insurance from Chicago Title Insurance Company or such other title insurance company acceptable to the Grantee. The commitment for title insurance shall be in usual and customary form subject only to:

- (1) the usual and customary standard exceptions contained therein;
- (2) taxes for the year in which the deed is delivered and for the prior year if the amount of such prior year's taxes is not determinable at the time of delivery of the deed, conveyance or dedication;
- (3) subparagraphs 1 and 2 of paragraph C above; and
- (4) such other exceptions as are acceptable to the grantee.

The commitment for title insurance shall be in the amount of the fair market value of the real estate and shall be dated not less than twenty (20) days prior to the time for delivery of the deed, conveyance or dedication. Grantor shall further cause to be issued within thirty (30) days after delivery of the deed, conveyance or dedication a title insurance policy in such amount from the company issuing the commitment for title insurance, subject only to the exceptions stated above.

All title insurance charges shall be borne by Grantor.

E. Taxes, Liens, Assessments, Etc.

General taxes and all other taxes, assessments, liens and charges of whatever nature affecting the real estate shall be paid and removed prior to delivery of the deed, conveyance or dedication. To the extent that any such item cannot be removed prior to delivery of the deed, conveyance or dedication because the amount of the same cannot then be determined, Grantor hereby covenants that it will promptly pay the same upon determination of such amount and that it will indemnify, hold harmless and defend the Village against any loss or expense, including but not limited to attorneys' fees and expenses of litigation, arising as a result of a breach of the foregoing covenant.

F. Delivery of Deed, Conveyance or Dedication.

To the extent not provided in this Agreement, delivery of the deed, conveyance or dedication shall occur at a date, time and place mutually agreeable to Grantor and Village, otherwise at a date, time and place set by Village not less than thirty (30) days after notice thereof is given by Village to Grantor.

#### G. Environmental Assessment.

Not less than five days prior to any conveyance, dedication or donation of real estate required under this Agreement, any Village ordinance or other requirement, the Grantor, at its sole cost and expense, shall have caused to be prepared and submitted to the Village, a written report of a site assessment and environmental audit, in scope, form and substance, and prepared by an independent, competent and qualified environmental engineer ("Engineer") satisfactory to the Village (the "Environmental Audit"), and dated not more than sixty (60) days prior to the transfer date, showing the Engineer made all appropriate inquiry into the previous ownership and uses of the property consistent with good commercial and customary practice in an effort to minimize liability, which takes into account and satisfies the "innocent landowner" provision set forth at 42 U.S.C. 96901(35), such that consistent with generally accepted engineering practice and procedure, no evidence or indication came to light which would suggest there was a release of substances on the property which could necessitate an environmental response action, and which demonstrates that the property and the facility complies with, and does not deviate from, all applicable federal, state, county, regional and local environmental statutes, laws, ordinances, rules and regulations, including any licenses, permits or certificates required thereunder.

The Environmental Audit shall also demonstrate that the property and the improvements located thereon, if any, do not contain:

- (1) asbestos in any form;
- (2) urea formaldehyde;
- (3) transformers or other equipment that contain fluid containing polychlorinated biphenyls;
- (4) underground storage tanks, or
- (5) any other chemical, material or substance, the exposure to which is prohibited, limited or regulated by any federal, state, county, regional or local authority (the "Authorities") or which poses a hazard to the health and safety of the occupants of the property or the facility, or the occupants of adjacent property.

The Environmental Audit shall also demonstrate that the property and facility are not, and have not been, the subject of any past, existing or threatened investigation, inquiry or proceeding concerning environmental matters by the Authorities, and that no notice or submission concerning environmental matters has been given or should be given with regard to the property and the facility to the Authorities. The Environmental Audit shall demonstrate that the property and facility are not subject to, or covered by, the requirements of the Emergency Planning and Community Right-To-Know Act of 1986, 42 U.S.C. 11001, et seq., and that the property is not now being used and has never been used for any activities involving directly or indirectly the use, treatment, storage or disposal of any hazardous or toxic chemical, material, substance or waste.

The Grantor of the property and facility acknowledges and agrees that the Village shall not be obligated to take title to any land if, in its sole and exclusive judgment (including without limitations, information revealed by the Environmental Audit), that the use or condition of the property, or any part thereof, poses a material health, safety or environmental hazard.

SECTION EIGHTEEN: REIMBURSEMENT OF VILLAGE FOR LEGAL AND OTHER FEES AND EXPENSES.

A. To Effective Date of Agreement.

The Developer, concurrently with annexation and zoning of the property or so much thereof as required, shall reimburse the Village for the following expenses incurred in the preparation and review of this Agreement, and any ordinances, letters of credit, plats, easements or other documents relating to the Subject Property:

- (1) the costs incurred by the Village for engineering services;
- (2) all attorneys' fees incurred by the Village; and
- (3) miscellaneous Village expenses, such as legal publication costs, recording fees and copying expenses.

B. From and After Effective Date of Agreement.

Except as provided in the paragraph immediately following this paragraph, upon demand by Village made by and through its President, Developer from time to time shall promptly reimburse Village, for all enumerated reasonable expenses and costs incurred by Village in the administration of the Agreement, including and limited to engineering fees, attorneys' fees and out of pocket expenses involving various and sundry matters such as, but not limited to, preparation and publication, if any, of all notices, resolutions, ordinances and other documents required hereunder, and the negotiation and preparation of letters of credit and escrow agreements to be entered into as security for the completion of land improvements.

Such costs and expenses incurred by Village in the administration of the Agreement shall be evidenced to the Owner upon its request, by a sworn statement of the Village; and such costs and expenses may be further confirmed by the Developer at its option from additional documents relevant to determining such costs and expenses as designated from time to time by the Developer.

Notwithstanding the immediately preceding paragraph, Developer shall in no event be required to reimburse Village or pay for any expenses or costs of Village as aforesaid more than once, whether such are reimbursed or paid through special assessment proceedings, through fees established by Village ordinances or otherwise.

In the event that any third party or parties institute any legal proceedings against the Developer and/or the Village, which relate to the terms of this Agreement, then, in that event, the Developer, on notice from Village shall assume, fully and vigorously, the entire defense of such lawsuit and all expenses of whatever nature relating thereto; provided, however:

1. Developer shall not make any settlement or compromise of the lawsuit, or fail to pursue any available avenue of appeal of any adverse judgment, without the approval of the Village.

2. If the Village, in its sole discretion, determines there is, or may probably be, a conflict of interest between Village and Developer, on an issue of importance to the Village having a potentially substantial adverse effect on the Village, then the Village shall have the option of being represented by its own legal counsel. In the event the Village exercises such option, then Developer shall reimburse the Village from time to time on written demand from the President of Village and notice of the amount due for any expenses, including but not limited to court costs, reasonable attorneys' fees and witnesses' fees, and other expenses of litigation, incurred by the Village in connection therewith. The obligation of Owner to reimburse Village under the terms of this subparagraph 2 shall terminate if no such legal proceedings are brought within one (1) year from the date of the annexation of the Subject Property and, further, such obligation of reimbursement shall not apply if such legal proceedings are based upon alleged errors, omissions or unlawful conduct of Village and not the Developer.

In the event the Village institutes legal proceedings against Developer for violation of this Agreement and secures a judgment in its favor, the court having jurisdiction thereof shall determine and include in its judgment all expenses of such legal proceedings incurred by Village, including but not limited to the court costs and reasonable attorneys' fees, witnesses' fees, etc., incurred by the Village in connection therewith. Developer may, in its sole discretion, appeal any such judgment rendered in favor of the Village against Developer.

#### SECTION NINETEEN: WARRANTIES AND REPRESENTATIONS.

The Owner and Developer represent and warrant to the Village as follows:

1. That the Custodian-Trustee-Owner identified on page 1 hereof are the legal titleholders and the owner of record of the Subject Property, and that RAYMOND G. DIGNAN and SUSAN M. DIGNAN are the beneficiaries thereof as to Parcels 1 and 2 and RAYMOND G. DIGNAN CONSTRUCTION CO. is the beneficiary thereof as to Parcels 3 and 4.

2. That the Developer proposes to develop the Subject Property in the manner contemplated under this Agreement.

3. That other than the Owner and Developer no other entity or person has any ownership interest in the Subject Property or its development as herein proposed.

4. That Owner and Developer have provided the legal descriptions of the Subject Property set forth in this Agreement and the attached Exhibits and that said legal descriptions are accurate and correct.

SECTION TWENTY: CONTINUITY OF OBLIGATIONS.

Notwithstanding any provision of this Agreement to the contrary, including but not limited to the sale and/or conveyance of all or any part of the Subject Property by Developer, Developer shall at all times during the term of this Agreement remain liable to Village for the faithful performance of all obligations imposed upon them by this Agreement until such obligations have been fully performed or until Village, at its sole option, has otherwise released Developer and from any or all of such obligations.

SECTION TWENTY-ONE: NO WAIVER OR RELINQUISHMENT OF RIGHT TO ENFORCE AGREEMENT.

Failure of any party to this Agreement to insist upon the strict and prompt performance of the terms covenants, agreements, and conditions herein contained, or any of them, upon any other party imposed, shall not constitute or be construed as a waiver or relinquishment of any party's right thereafter to enforce any such term, covenant, agreement or condition, but the same shall continue in full force and effect.

SECTION TWENTY-TWO: VILLAGE APPROVAL OR DIRECTION.

Where Village approval or direction is required by this Agreement, such approval or direction means the approval or direction of the Corporate Authorities of the Village unless otherwise expressly provided or required by law, and any such approval may be required to be given only after and if all requirements for granting such approval have been met unless such requirements are inconsistent with this Agreement.

SECTION TWENTY-THREE: SINGULAR AND PLURAL.

Wherever appropriate in this Agreement, the singular shall include the plural, and the plural shall include the singular.

SECTION TWENTY-FOUR: SECTION HEADINGS AND SUBHEADINGS.

All section headings or other headings in this Agreement are for general aid of the reader and shall not limit the plain meaning or application of any of the provisions thereunder whether covered or relevant to such heading or not.

SECTION TWENTY-FIVE: RECORDING.

A copy of this Agreement and any amendments thereto shall be recorded by the Village at the expense of the Developer.

SECTION TWENTY-SIX: AUTHORIZATION TO EXECUTE.

The President and Clerk of the Village hereby warrant that they have been lawfully authorized by the Village Board of the Village to execute this Agreement. The Owner, Developer and Village shall, upon request, deliver to each other at the respective time such entities cause their authorized agents to affix their signatures hereto copies of all bylaws, resolutions, ordinances, partnership agreements, letters of direction or other documents required to legally evidence the authority to so execute this Agreement on behalf of the respective parties.

SECTION TWENTY-SEVEN: AMENDMENT.

This Agreement sets forth all the promises, inducements, agreements, conditions and understandings between the parties hereto relative to the subject matter thereof, and there are no promises, agreements, conditions or understandings, either oral or written, express or implied, between them, other than are herein set forth. Except as herein otherwise provided, no subsequent alteration, amendment, change or addition to this Agreement shall be binding upon the parties hereto unless authorized in accordance with law and reduced in writing and signed by them.

SECTION TWENTY-EIGHT: COUNTERPARTS.

This Agreement may be executed in three (3) or more counterparts, each of which taken together, shall constitute one and the same instrument.

SECTION TWENTY-NINE: CURING DEFAULT.

The parties to this Agreement reserve a right to cure any default hereunder within thirty (30) days from written notice of such default.

SECTION THIRTY: CONFLICT BETWEEN THE TEXT AND EXHIBITS.

In the event of a conflict in the provisions of the text of this Agreement and the Exhibits attached hereto, the text of the Agreement shall control and govern.

SECTION THIRTY-ONE: SEVERABILITY.

If any provision of this Agreement is held invalid by a court of competent jurisdiction or in the event such a court shall determine that the Village does not have the power to perform any such provision, such provision shall be deemed to be excised herefrom and the invalidity thereof shall not affect any of the other provisions contained herein, and such judgment or decree shall relieve Village from performance under such invalid provision of this Agreement

SECTION THIRTY-TWO: DEFINITIONS.

1. Village. When the term Village is used herein it shall be construed as referring to the Corporate Authorities of the Village unless the context clearly indicates otherwise.
2. Party. A signatory to this Agreement.
3. Code. Code is defined as set forth in Paragraph 4 of the Introduction.

SECTION THIRTY-THREE: BINDING EFFECT/TERM.

This Annexation Agreement shall be binding upon and inure to the benefit of the parties hereto and the successors and assigns of Owner and Developer, and upon any successor Corporate Authorities of the Village and successor municipalities for a period of seven (7) years from the date of execution hereof and shall constitute a covenant running with the land. It is agreed that, to the extent permitted by law, in the event the annexation of the Subject Property or this Agreement or zoning of any part of the Subject Property is challenged in any court proceeding which shall reasonably delay the development of the Subject Property, the period of time during which such litigation is pending shall not be included in calculating the said seven (7) year term. It is expressly understood and agreed that Owner or Developer may sell or convey all or any part of the Subject Property for the purposes of development, and upon each sale or conveyance, the purchaser shall be bound by and entitled to the benefits of this Agreement with respect to the part of the Subject Property sold or conveyed. When any such purchaser agrees to assume Owner's and Developer's obligations hereunder, and where the Village is notified of such purchase and agreement, the Village hereby covenants and agrees that it shall consent to such assumption, and that it shall release Owner and/or Developer from their obligations hereunder with respect to that part of the Subject Property so purchased. Owner, however, may only be released where (i) provision has been made providing that all public improvements of the parcel sold will be installed and guaranteed which are reasonably required by this Agreement, the Code or Village ordinances for the efficient and healthful development of the parcel being separately developed, (ii) the Owner's interest in remaining parcels or some other guarantee of performance is present to assure the Village that any obligations assumed in this Agreement and not yet satisfactorily completed or performed by the Owner arising out of any portion of the Subject Property being annexed herein will be completed; (iii) the specific facts and terms of assignment are made known to the Village and the Village approves such assignment by corporate resolution; and (iv) the Village shall not unreasonably exercise its right of release herein and shall consider only those factors set forth in this Paragraph.

The Village, Owner and Developer agree that to the extent permitted by law, the time for performance of any obligation herein contained may be extended by the mutual agreement of the parties without the necessity of amending this Annexation Agreement. The Village, Owner and Developer shall be excused from any obligations under this Agreement to the extent to which either is prohibited from fulfilling such obligation, or required to take an action inconsistent with a provision of this Agreement because of a



lawful order or other action by a superior governmental authority. The Village, Owner and Developer shall give notice to the other if either receives notice or has knowledge of the taking or proposed taking of such action by a superior governmental authority. Upon the request of the other party, either party may agree to contest such order or other action by judicial or other proceedings, provided the other party equitably participated in the reasonable expenses of such interest.

SECTION THIRTY-FOUR: INCORPORATION OF RECITALS.

The Introduction and Recitals are hereby incorporated into this Agreement.

SECTION THIRTY-FIVE: MUTUAL ASSISTANCE.

The Parties hereto shall do all things necessary and appropriate to carry out the terms, obligations, and provisions of this Agreement and the agreements provided for herein to aid and assist each other in carrying out the terms, obligations, and objectives of the Parties, including, without limitation, the holding of public hearings, the granting of variances, the approval of site plans, plats, building permits, the enactment of further Village resolutions and ordinances, the recordation of said documents and all other acts that may be appropriate and necessary, to achieve the objectives of the Parties except as otherwise prohibited in this Agreement.

The Parties shall promptly and fully cooperate with each other in seeking from any and all appropriate governmental bodies, approvals and permits for, including but not limited to, the construction of sanitary and storm water sewer lines, water lines, private or public ingress and egress drives, bridges, retaining walls, turn lanes, acceleration and deceleration lanes, traffic signals, and all other necessary or required easements and permits, including, without limitation, promptly executing permit applications for the Illinois Environmental Protection Agency, Illinois Department of Transportation, the Army Corps of Engineers, Cook County, State of Illinois and any agency or department of the United States of America federal government.

SECTION THIRTY-SIX: MISCELLANEOUS.

Any and all representations, warranties, indemnifications, covenants, undertakings, and agreements contained herein shall survive the annexation of the Subject Property and shall not be merged or extinguished by the annexation of the Subject Property or any part thereof to the Village.

The Parties hereto agree that this Agreement and/or any Exhibits attached hereto may be amended only by mutual consent of the Parties, by adoption of an ordinance or resolution of the Village approving said amendment, as provided by law, and the execution of said amendment by all of the Parties or their successors in interest.

Except as otherwise expressly provided herein, this Agreement and the attached EXHIBITS A and B supersede all prior agreements, negotiations and exhibits and is a full integration of the entire agreement between the Parties.

The Parties acknowledge and agree that the individuals who are members of the group constituting the corporate authorities of the Village are entering into this Agreement in their corporate capacities as members of such group and shall have no personal liability in their individual capacities.

This Agreement shall be enforceable by any of the Parties hereto by any appropriate action at law or in equity.

Time is of the essence in the performance of the obligations of the Parties to this Agreement.

The provisions of this Agreement shall supersede all present and future Village ordinances, codes and regulations and any other alleged agreements and contracts that are in conflict herewith as they may apply to the Subject Property or the Owner or Developer.

SECTION THIRTY-SEVEN: EXHIBITS.

This Agreement includes the following Exhibits each of which are incorporated herein by this reference:

- EXHIBIT A - Plat of Annexation of Subject Property
- EXHIBIT B - PRELIMINARY SITE PLAN – DEER HAVEN ESTATES II

SECTION THIRTY-EIGHT: EXECUTION OF AGREEMENT.

This Agreement shall be signed last by the Village and the President of the Village shall affix the date on which he signs this Agreement on page 1 hereof which date shall be the effective date of this Agreement.

VILLAGE OF ORLAND PARK,  
an Illinois Municipal Corporation

By: *Daniel R. Buegel*  
Village President

ATTEST:  
By: *[Signature]*  
Village Clerk



OWNER:

STANDARD BANK AND TRUST  
COMPANY, not personally but as  
Custodian and Trustee aforesaid under Trust No. 15981

By: Patricia Ralphson  
Officer Patricia Ralphson, AVP

ATTEST:

Donna Diviero  
Secretary  
Donna Diviero, ATO

DHE II, LLC, a limited liability company

By: Robert F. Lohrey  
Its Manager

This instrument is signed, sealed and delivered by STANDARD BANK AND TRUST COMPANY, solely in its capacity as Trustee as aforesaid. Any and all duties, obligations and liabilities of the Trustee hereunder are to be performed by said STANDARD BANK AND TRUST COMPANY only as such Trustee. Any claims, demands and liabilities which may at any time be asserted against the Trustee hereunder shall be paid, collected or satisfied against only the property or assets in the possession of said STANDARD BANK AND TRUST COMPANY as Trustee as aforesaid, and the said STANDARD BANK AND TRUST COMPANY does not undertake, nor shall it have any personal or individual liability or obligation of any nature whatsoever by virtue of the execution and delivery hereof, nor shall STANDARD BANK AND TRUST COMPANY, either individually or as Trustees, be under any duty or obligation to sequester the rents, issues and profits arising from the property described or any other property which it may hold under the terms and conditions of said Trust Agreement.

ACKNOWLEDGMENTS

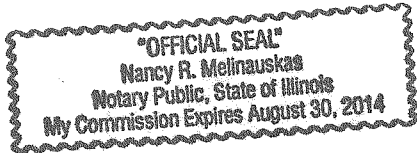
STATE OF ILLINOIS )  
                                ) SS.  
COUNTY OF C O O K )

I, the undersigned, a Notary Public, in and for the County and State aforesaid, DO HEREBY CERTIFY that DANIEL J. MCLAUGHLIN, personally known to me to be the President of the Village of Orland Park, and JOHN C. MEHALEK, personally known to me to be the Village Clerk of said municipal corporation, and personally known to me to be the same persons whose names are subscribed to the foregoing instrument, appeared before me this day in person and severally acknowledged that as such President and Village Clerk, they signed and delivered the said instrument and caused the corporate seal of said municipal corporation to be affixed thereto, pursuant to authority given by the Board of Trustees of said municipal corporation, as their free and voluntary act, and as the free and voluntary act and deed of said municipal corporation, for the uses and purposes therein set forth.

GIVEN under my hand and official seal, this 16<sup>th</sup> day of June, 2014.

Commission expires Aug 30, 2014

*Nancy R. Melinauskas*  
\_\_\_\_\_  
Notary Public



STATE OF ILLINOIS )  
 ) SS.  
 COUNTY OF C O O K )

I, the undersigned, a Notary Public in and for the County and State aforesaid, DO HEREBY CERTIFY that the above-named Patricia Ralphson, & Donna Diviero of the STANDARD BANK AND TRUST COMPANY, as Custodian for Account Nos. 14003034305 and 14003035305, as Trustee under Trust Agreement dated June 30, 1998, and known as Trust Number 15981, and not individually, personally known to me to be the same persons whose names are subscribed to the foregoing instrument as such AVP and ATO respectively, appeared before me this day in person and acknowledged that they signed and delivered the said instrument as their own free and voluntary act and as the free and voluntary act of said Bank for the uses and purposes therein set forth; and the said ATO then and there acknowledged that said she, as custodian of the corporate seal of said Bank caused the corporate seal of said Bank to be affixed to said instrument as said                                 's own free and voluntary act and as the free and voluntary act of said Bank for the uses and purposes therein set forth.

GIVEN under my hand and Notary Seal this 4th day of June, 2014.

  
 Notary Public

Commission expires: \_\_\_\_\_



STATE OF ILLINOIS )  
 ) SS.  
COUNTY OF COOK )

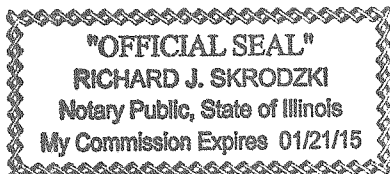
I, the undersigned, a Notary Public in and for the County and State aforesaid, DO HEREBY CERTIFY that Michael G. Flaherty, Manager of DHE II, LLC, an Illinois limited liability company, and not individually, personally known to me to be the same person whose name is subscribed to the foregoing instrument as such Manager, appeared before me this day in person and acknowledged that he signed and delivered the said instrument as his own free and voluntary act and as the free and voluntary act of said limited liability company for the uses and purposes therein set forth.

GIVEN under my hand and official seal, this 4th day of June, 2014.

Commission expires January 21, 2015

*Richard J. Skrodzki*

Notary Public



# PLAT OF ANNEXATION

143RD STREET

BOUNDARY OF SECTION 18-36-12

6  
5  
7  
8

6  
5  
7  
8

AT THE POINT WHERE SECTION 18-36-12 MEETS SECTION 18-36-11, THERE IS A CORNER MARKED BY A 1/4" IRON ROD.

AT THE POINT WHERE SECTION 18-36-12 MEETS SECTION 18-36-13, THERE IS A CORNER MARKED BY A 1/4" IRON ROD.

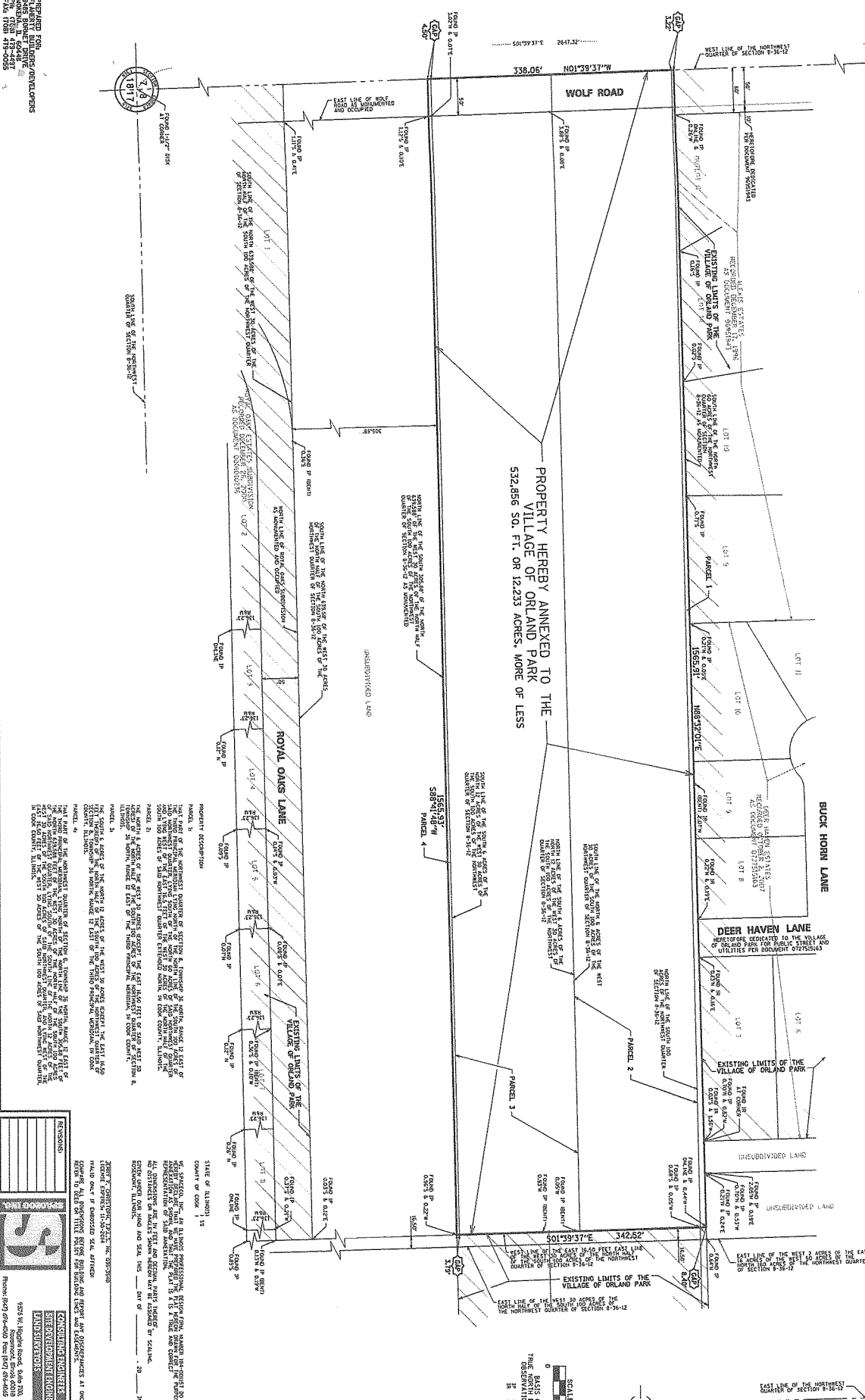
AT THE POINT WHERE SECTION 18-36-12 MEETS SECTION 18-36-11, THERE IS A CORNER MARKED BY A 1/4" IRON ROD.

PROPERTY HEREBY ANNEXED TO THE  
VILLAGE OF ORLAND PARK  
533,856 SQ. FT. OR 12.233 ACRES, MORE OR LESS

SCALE: 1" = 60'  
BASIS OF MEASUREMENTS:  
TRUE NORTH BASED ON GEODETIC OBSERVATION IN THE 1828 ZONE  
NAD 83  
N 1/4" IRON ROD

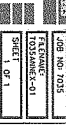


EXHIBIT "A"



PLAT OF ANNEXATION  
VILLAGE OF ORLAND PARK  
FILED FOR RECORD  
JAN 11 2011 10:45 AM  
PLAT NO. 18-36-12-001

|                       |                       |
|-----------------------|-----------------------|
| CONVEYING INSTRUMENTS | DATE: 01/12/2011      |
| RECORDING OFFICE      | BOOK NO. 1035         |
| RECORDING OFFICE      | PAGE NO. 1            |
| RECORDING OFFICE      | FILE NO. 18-36-12-001 |
| RECORDING OFFICE      | SHEET 1 OF 1          |



STATE OF ALABAMA

PROPERTY DESCRIPTION

PARCEL 1: THAT PART OF THE NORTHWEST QUARTER OF SECTION 8, TOWNSHIP 36 NORTH, RANGE 12 WEST OF RANGE 12 WEST, COUNTY OF ALABAMA, BEING 12.233 ACRES, MORE OR LESS, AS SHOWN ON THE PLAT OF ANNEXATION OF THE VILLAGE OF ORLAND PARK, FILED FOR RECORD IN BOOK NO. 1035, PAGE NO. 1, OF THE PUBLIC RECORDS OF THE COUNTY OF ALABAMA, TOGETHER WITH THE UNDEVELOPED LAND AND UNIMPROVED LAND THEREON, AS SHOWN ON SAID PLAT OF ANNEXATION.

PARCEL 2: THAT PART OF THE NORTHWEST QUARTER OF SECTION 8, TOWNSHIP 36 NORTH, RANGE 12 WEST OF RANGE 12 WEST, COUNTY OF ALABAMA, BEING 12.233 ACRES, MORE OR LESS, AS SHOWN ON THE PLAT OF ANNEXATION OF THE VILLAGE OF ORLAND PARK, FILED FOR RECORD IN BOOK NO. 1035, PAGE NO. 1, OF THE PUBLIC RECORDS OF THE COUNTY OF ALABAMA, TOGETHER WITH THE UNDEVELOPED LAND AND UNIMPROVED LAND THEREON, AS SHOWN ON SAID PLAT OF ANNEXATION.

PARCEL 3: THAT PART OF THE NORTHWEST QUARTER OF SECTION 8, TOWNSHIP 36 NORTH, RANGE 12 WEST OF RANGE 12 WEST, COUNTY OF ALABAMA, BEING 12.233 ACRES, MORE OR LESS, AS SHOWN ON THE PLAT OF ANNEXATION OF THE VILLAGE OF ORLAND PARK, FILED FOR RECORD IN BOOK NO. 1035, PAGE NO. 1, OF THE PUBLIC RECORDS OF THE COUNTY OF ALABAMA, TOGETHER WITH THE UNDEVELOPED LAND AND UNIMPROVED LAND THEREON, AS SHOWN ON SAID PLAT OF ANNEXATION.

PARCEL 4: THAT PART OF THE NORTHWEST QUARTER OF SECTION 8, TOWNSHIP 36 NORTH, RANGE 12 WEST OF RANGE 12 WEST, COUNTY OF ALABAMA, BEING 12.233 ACRES, MORE OR LESS, AS SHOWN ON THE PLAT OF ANNEXATION OF THE VILLAGE OF ORLAND PARK, FILED FOR RECORD IN BOOK NO. 1035, PAGE NO. 1, OF THE PUBLIC RECORDS OF THE COUNTY OF ALABAMA, TOGETHER WITH THE UNDEVELOPED LAND AND UNIMPROVED LAND THEREON, AS SHOWN ON SAID PLAT OF ANNEXATION.

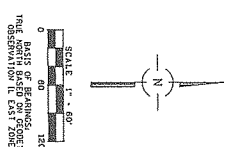
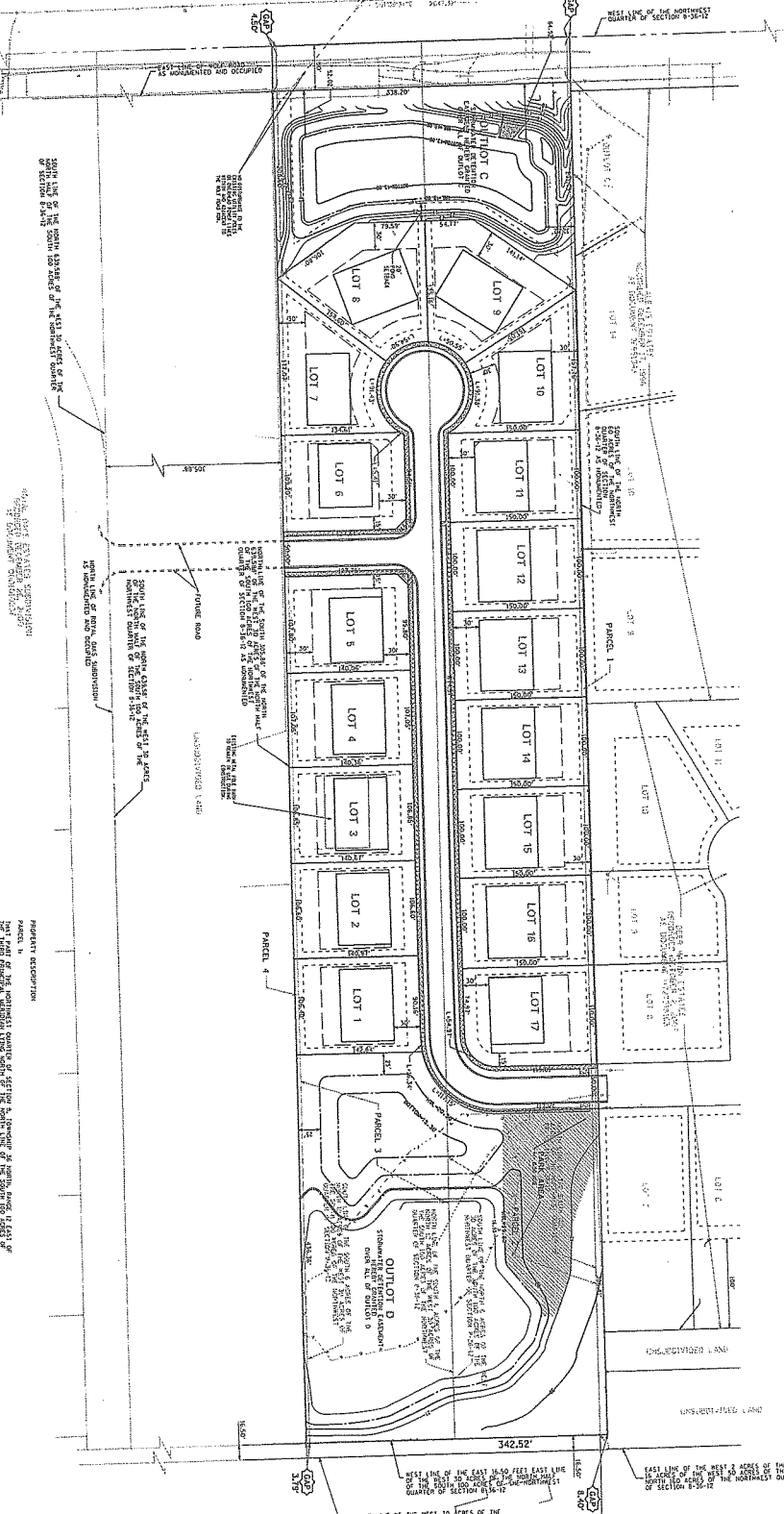
# PRELIMINARY SITE PLAN DEER HAVEN ESTATES PHASE II ORLAND PARK, ILLINOIS

Prepared by: [Firm Name], 1234 Main Street, Chicago, IL 60601

Scale: 1" = 50'

6  
5  
7  
8

6  
5  
7  
8



**AREA TABLE**

| NO. | DESCRIPTION | AREA (SQ. FT.) | AREA (AC.) |
|-----|-------------|----------------|------------|
| 1   | LOT 1       | 10,000         | 0.23       |
| 2   | LOT 2       | 10,000         | 0.23       |
| 3   | LOT 3       | 10,000         | 0.23       |
| 4   | LOT 4       | 10,000         | 0.23       |
| 5   | LOT 5       | 10,000         | 0.23       |
| 6   | LOT 6       | 10,000         | 0.23       |
| 7   | LOT 7       | 10,000         | 0.23       |
| 8   | LOT 8       | 10,000         | 0.23       |
| 9   | LOT 9       | 10,000         | 0.23       |
| 10  | LOT 10      | 10,000         | 0.23       |
| 11  | LOT 11      | 10,000         | 0.23       |
| 12  | LOT 12      | 10,000         | 0.23       |
| 13  | LOT 13      | 10,000         | 0.23       |
| 14  | LOT 14      | 10,000         | 0.23       |
| 15  | LOT 15      | 10,000         | 0.23       |
| 16  | LOT 16      | 10,000         | 0.23       |
| 17  | LOT 17      | 10,000         | 0.23       |
| 18  | LOT 18      | 10,000         | 0.23       |
| 19  | OUTLOT D    | 10,000         | 0.23       |
| 20  | PARCEL 1    | 10,000         | 0.23       |
| 21  | PARCEL 2    | 10,000         | 0.23       |
| 22  | PARCEL 3    | 10,000         | 0.23       |
| 23  | PARCEL 4    | 10,000         | 0.23       |
| 24  | TOTAL       | 180,000        | 4.14       |

**PROPERTY DESCRIPTION**

**PANEL 1:** The portion of the Northwest Quarter of Section 8-36-12, Township 36 North, Range 12 East, County of Cook, State of Illinois, bounded on the north by the North Line of the South Half of Section 8-36-12, on the east by the East Line of the Northwest Quarter of Section 8-36-12, on the south by the South Line of the Northwest Quarter of Section 8-36-12, and on the west by the West Line of the Northwest Quarter of Section 8-36-12.

**PANEL 2:** The portion of the Northwest Quarter of Section 8-36-12, Township 36 North, Range 12 East, County of Cook, State of Illinois, bounded on the north by the North Line of the South Half of Section 8-36-12, on the east by the East Line of the Northwest Quarter of Section 8-36-12, on the south by the South Line of the Northwest Quarter of Section 8-36-12, and on the west by the West Line of the Northwest Quarter of Section 8-36-12.

**PANEL 3:** The portion of the Northwest Quarter of Section 8-36-12, Township 36 North, Range 12 East, County of Cook, State of Illinois, bounded on the north by the North Line of the South Half of Section 8-36-12, on the east by the East Line of the Northwest Quarter of Section 8-36-12, on the south by the South Line of the Northwest Quarter of Section 8-36-12, and on the west by the West Line of the Northwest Quarter of Section 8-36-12.

**PANEL 4:** The portion of the Northwest Quarter of Section 8-36-12, Township 36 North, Range 12 East, County of Cook, State of Illinois, bounded on the north by the North Line of the South Half of Section 8-36-12, on the east by the East Line of the Northwest Quarter of Section 8-36-12, on the south by the South Line of the Northwest Quarter of Section 8-36-12, and on the west by the West Line of the Northwest Quarter of Section 8-36-12.

**NOTES:**

1. ALL EXISTING STRUCTURES TO BE REMOVED UNLESS NOTED OTHERWISE.

2. EXISTING UTILITIES TO BE MAINTAINED UNLESS NOTED OTHERWISE.

3. EXISTING DRIVEWAYS TO BE MAINTAINED UNLESS NOTED OTHERWISE.

4. EXISTING SIDEWALKS TO BE MAINTAINED UNLESS NOTED OTHERWISE.

5. EXISTING FENCES TO BE MAINTAINED UNLESS NOTED OTHERWISE.

6. EXISTING TREES TO BE MAINTAINED UNLESS NOTED OTHERWISE.

7. EXISTING LANDSCAPING TO BE MAINTAINED UNLESS NOTED OTHERWISE.

8. EXISTING SIGNAGE TO BE MAINTAINED UNLESS NOTED OTHERWISE.

9. EXISTING LIGHTING TO BE MAINTAINED UNLESS NOTED OTHERWISE.

10. EXISTING SECURITY TO BE MAINTAINED UNLESS NOTED OTHERWISE.

11. EXISTING PAVING TO BE MAINTAINED UNLESS NOTED OTHERWISE.

12. EXISTING CONCRETE TO BE MAINTAINED UNLESS NOTED OTHERWISE.

13. EXISTING BRICK TO BE MAINTAINED UNLESS NOTED OTHERWISE.

14. EXISTING STONE TO BE MAINTAINED UNLESS NOTED OTHERWISE.

15. EXISTING METAL TO BE MAINTAINED UNLESS NOTED OTHERWISE.

16. EXISTING WOOD TO BE MAINTAINED UNLESS NOTED OTHERWISE.

17. EXISTING PLASTER TO BE MAINTAINED UNLESS NOTED OTHERWISE.

18. EXISTING GYPSUM TO BE MAINTAINED UNLESS NOTED OTHERWISE.

19. EXISTING CEILING TO BE MAINTAINED UNLESS NOTED OTHERWISE.

20. EXISTING FLOORING TO BE MAINTAINED UNLESS NOTED OTHERWISE.

21. EXISTING WALLS TO BE MAINTAINED UNLESS NOTED OTHERWISE.

22. EXISTING ROOFS TO BE MAINTAINED UNLESS NOTED OTHERWISE.

23. EXISTING FOUNDATIONS TO BE MAINTAINED UNLESS NOTED OTHERWISE.

24. EXISTING STRUCTURES TO BE MAINTAINED UNLESS NOTED OTHERWISE.

**REVISIONS:**

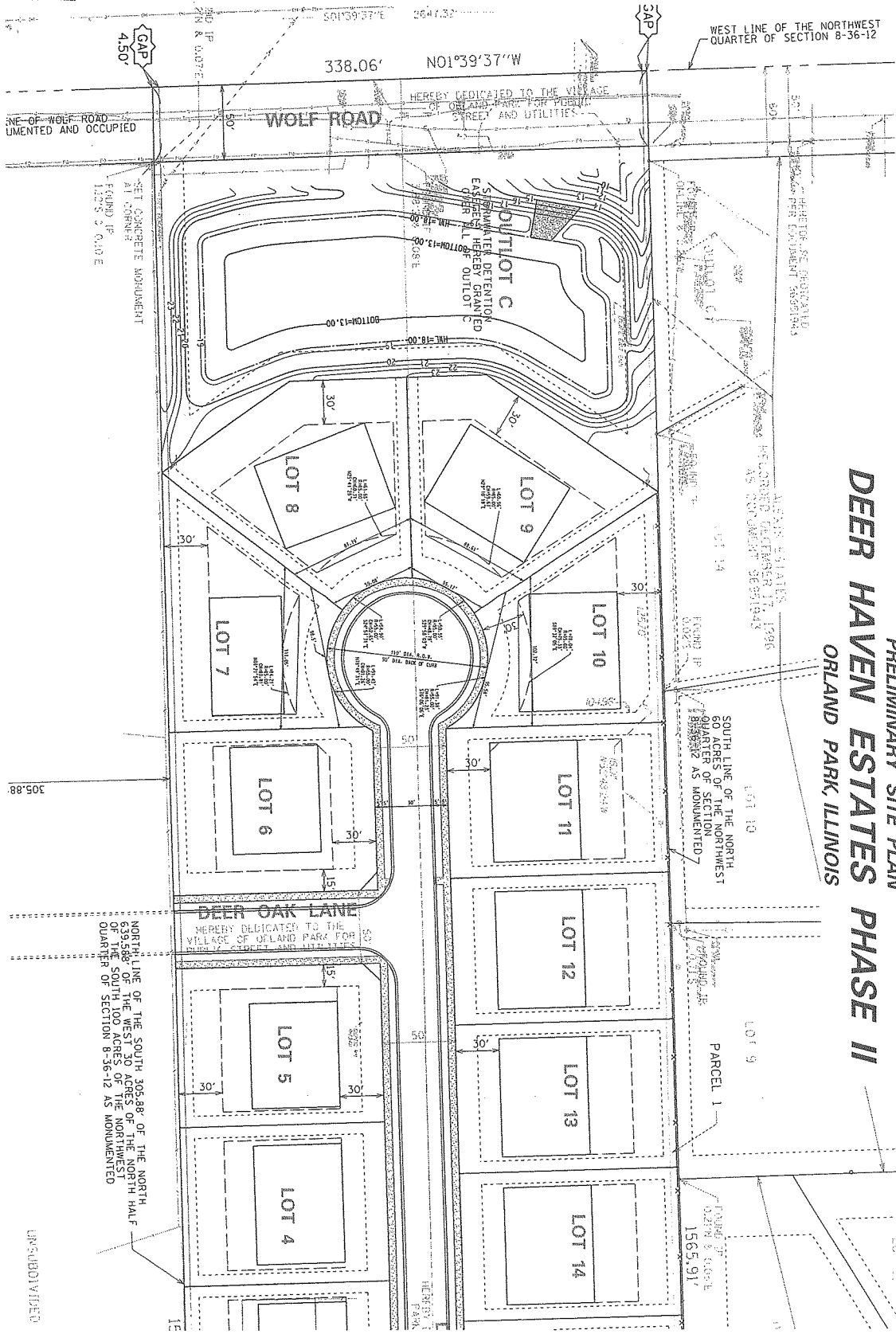
| NO. | DATE       | DESCRIPTION                    |
|-----|------------|--------------------------------|
| 1   | 10/15/2024 | ISSUED FOR PERMITTING          |
| 2   | 10/20/2024 | REVISED PER CITY COMMENTS      |
| 3   | 10/25/2024 | REVISED PER ARCHITECT COMMENTS |
| 4   | 11/01/2024 | REVISED PER ENGINEER COMMENTS  |
| 5   | 11/05/2024 | REVISED PER OWNER COMMENTS     |
| 6   | 11/10/2024 | REVISED PER CITY COMMENTS      |
| 7   | 11/15/2024 | REVISED PER ARCHITECT COMMENTS |
| 8   | 11/20/2024 | REVISED PER ENGINEER COMMENTS  |
| 9   | 11/25/2024 | REVISED PER OWNER COMMENTS     |
| 10  | 12/01/2024 | REVISED PER CITY COMMENTS      |
| 11  | 12/05/2024 | REVISED PER ARCHITECT COMMENTS |
| 12  | 12/10/2024 | REVISED PER ENGINEER COMMENTS  |
| 13  | 12/15/2024 | REVISED PER OWNER COMMENTS     |
| 14  | 12/20/2024 | REVISED PER CITY COMMENTS      |
| 15  | 12/25/2024 | REVISED PER ARCHITECT COMMENTS |
| 16  | 1/01/2025  | REVISED PER ENGINEER COMMENTS  |
| 17  | 1/05/2025  | REVISED PER OWNER COMMENTS     |
| 18  | 1/10/2025  | REVISED PER CITY COMMENTS      |
| 19  | 1/15/2025  | REVISED PER ARCHITECT COMMENTS |
| 20  | 1/20/2025  | REVISED PER ENGINEER COMMENTS  |
| 21  | 1/25/2025  | REVISED PER OWNER COMMENTS     |
| 22  | 2/01/2025  | REVISED PER CITY COMMENTS      |
| 23  | 2/05/2025  | REVISED PER ARCHITECT COMMENTS |
| 24  | 2/10/2025  | REVISED PER ENGINEER COMMENTS  |
| 25  | 2/15/2025  | REVISED PER OWNER COMMENTS     |
| 26  | 2/20/2025  | REVISED PER CITY COMMENTS      |
| 27  | 2/25/2025  | REVISED PER ARCHITECT COMMENTS |
| 28  | 3/01/2025  | REVISED PER ENGINEER COMMENTS  |
| 29  | 3/05/2025  | REVISED PER OWNER COMMENTS     |
| 30  | 3/10/2025  | REVISED PER CITY COMMENTS      |
| 31  | 3/15/2025  | REVISED PER ARCHITECT COMMENTS |
| 32  | 3/20/2025  | REVISED PER ENGINEER COMMENTS  |
| 33  | 3/25/2025  | REVISED PER OWNER COMMENTS     |
| 34  | 4/01/2025  | REVISED PER CITY COMMENTS      |
| 35  | 4/05/2025  | REVISED PER ARCHITECT COMMENTS |
| 36  | 4/10/2025  | REVISED PER ENGINEER COMMENTS  |
| 37  | 4/15/2025  | REVISED PER OWNER COMMENTS     |
| 38  | 4/20/2025  | REVISED PER CITY COMMENTS      |
| 39  | 4/25/2025  | REVISED PER ARCHITECT COMMENTS |
| 40  | 5/01/2025  | REVISED PER ENGINEER COMMENTS  |
| 41  | 5/05/2025  | REVISED PER OWNER COMMENTS     |
| 42  | 5/10/2025  | REVISED PER CITY COMMENTS      |
| 43  | 5/15/2025  | REVISED PER ARCHITECT COMMENTS |
| 44  | 5/20/2025  | REVISED PER ENGINEER COMMENTS  |
| 45  | 5/25/2025  | REVISED PER OWNER COMMENTS     |
| 46  | 6/01/2025  | REVISED PER CITY COMMENTS      |
| 47  | 6/05/2025  | REVISED PER ARCHITECT COMMENTS |
| 48  | 6/10/2025  | REVISED PER ENGINEER COMMENTS  |
| 49  | 6/15/2025  | REVISED PER OWNER COMMENTS     |
| 50  | 6/20/2025  | REVISED PER CITY COMMENTS      |
| 51  | 6/25/2025  | REVISED PER ARCHITECT COMMENTS |
| 52  | 7/01/2025  | REVISED PER ENGINEER COMMENTS  |
| 53  | 7/05/2025  | REVISED PER OWNER COMMENTS     |
| 54  | 7/10/2025  | REVISED PER CITY COMMENTS      |
| 55  | 7/15/2025  | REVISED PER ARCHITECT COMMENTS |
| 56  | 7/20/2025  | REVISED PER ENGINEER COMMENTS  |
| 57  | 7/25/2025  | REVISED PER OWNER COMMENTS     |
| 58  | 8/01/2025  | REVISED PER CITY COMMENTS      |
| 59  | 8/05/2025  | REVISED PER ARCHITECT COMMENTS |
| 60  | 8/10/2025  | REVISED PER ENGINEER COMMENTS  |
| 61  | 8/15/2025  | REVISED PER OWNER COMMENTS     |
| 62  | 8/20/2025  | REVISED PER CITY COMMENTS      |
| 63  | 8/25/2025  | REVISED PER ARCHITECT COMMENTS |
| 64  | 9/01/2025  | REVISED PER ENGINEER COMMENTS  |
| 65  | 9/05/2025  | REVISED PER OWNER COMMENTS     |
| 66  | 9/10/2025  | REVISED PER CITY COMMENTS      |
| 67  | 9/15/2025  | REVISED PER ARCHITECT COMMENTS |
| 68  | 9/20/2025  | REVISED PER ENGINEER COMMENTS  |
| 69  | 9/25/2025  | REVISED PER OWNER COMMENTS     |
| 70  | 10/01/2025 | REVISED PER CITY COMMENTS      |
| 71  | 10/05/2025 | REVISED PER ARCHITECT COMMENTS |
| 72  | 10/10/2025 | REVISED PER ENGINEER COMMENTS  |
| 73  | 10/15/2025 | REVISED PER OWNER COMMENTS     |
| 74  | 10/20/2025 | REVISED PER CITY COMMENTS      |
| 75  | 10/25/2025 | REVISED PER ARCHITECT COMMENTS |
| 76  | 11/01/2025 | REVISED PER ENGINEER COMMENTS  |
| 77  | 11/05/2025 | REVISED PER OWNER COMMENTS     |
| 78  | 11/10/2025 | REVISED PER CITY COMMENTS      |
| 79  | 11/15/2025 | REVISED PER ARCHITECT COMMENTS |
| 80  | 11/20/2025 | REVISED PER ENGINEER COMMENTS  |
| 81  | 11/25/2025 | REVISED PER OWNER COMMENTS     |
| 82  | 12/01/2025 | REVISED PER CITY COMMENTS      |
| 83  | 12/05/2025 | REVISED PER ARCHITECT COMMENTS |
| 84  | 12/10/2025 | REVISED PER ENGINEER COMMENTS  |
| 85  | 12/15/2025 | REVISED PER OWNER COMMENTS     |
| 86  | 12/20/2025 | REVISED PER CITY COMMENTS      |
| 87  | 12/25/2025 | REVISED PER ARCHITECT COMMENTS |
| 88  | 1/01/2026  | REVISED PER ENGINEER COMMENTS  |
| 89  | 1/05/2026  | REVISED PER OWNER COMMENTS     |
| 90  | 1/10/2026  | REVISED PER CITY COMMENTS      |
| 91  | 1/15/2026  | REVISED PER ARCHITECT COMMENTS |
| 92  | 1/20/2026  | REVISED PER ENGINEER COMMENTS  |
| 93  | 1/25/2026  | REVISED PER OWNER COMMENTS     |
| 94  | 2/01/2026  | REVISED PER CITY COMMENTS      |
| 95  | 2/05/2026  | REVISED PER ARCHITECT COMMENTS |
| 96  | 2/10/2026  | REVISED PER ENGINEER COMMENTS  |
| 97  | 2/15/2026  | REVISED PER OWNER COMMENTS     |
| 98  | 2/20/2026  | REVISED PER CITY COMMENTS      |
| 99  | 2/25/2026  | REVISED PER ARCHITECT COMMENTS |
| 100 | 3/01/2026  | REVISED PER ENGINEER COMMENTS  |

**EXHIBIT**  
"B"  
PAGE 1 OF 3

PREPARED FOR: [Client Name], 1234 Main Street, Chicago, IL 60601  
DATE: 10/15/2024  
DRAWN BY: [Designer Name]  
CHECKED BY: [Reviewer Name]  
SCALE: 1" = 50'  
SHEET: 1 OF 2



# PRELIMINARY SITE PLAN DEER HAVEN ESTATES PHASE II ORLAND PARK, ILLINOIS



SCALE 1" = 30'  
0 30 60

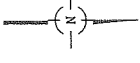
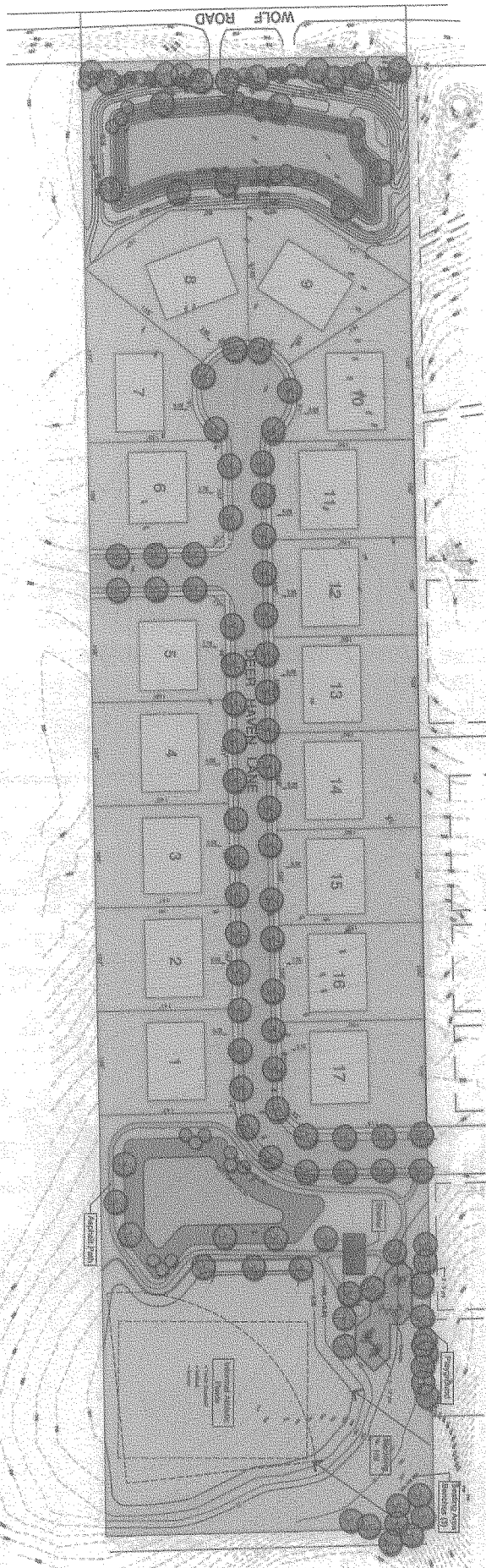


EXHIBIT  
"B"


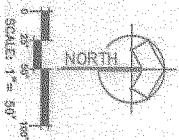

|                |  |  |
|----------------|--|--|
| <b>S</b>       | <b>SPROFCO, INC.</b>   | <b>REGISTERED PROFESSIONAL ENGINEERS</b> |
|                | 4939 St. Charles Road, Suite 300<br>Orland Park, Illinois 60468<br>Phone: (708) 584-0000 Fax: (708) 584-0000 |  |
| DATE: 02/22/14 | JOB NO.: 103   | SHEET NO.: 2 OF 3                        |

# Deer Haven Estates - Phase II

*Orland Park, Illinois*



- PARK NOTES:**
1. The entire park parcel will be graded and seeded in turfgrass for the developer in addition to the natural seed and plant plug improvements to the retention basin.
  2. All other illustrated park improvements including pathways, shelters, play grounds, benches and new trees are conditions for illustrative purposes only.



tabbles®

**EXHIBIT**

"B"

PAGE 3 OF 3