



APRIL 20, 2015

JASON SOUDEN, PE

VAL RACICH, PE



Christopher B. Burke Engineering, Ltd.

151st STREET
WEST AVENUE TO RAVINIA AVENUE

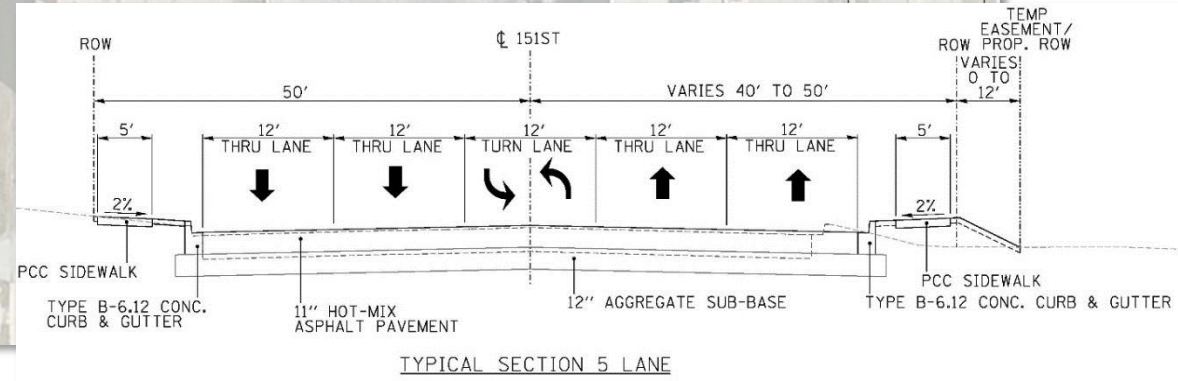
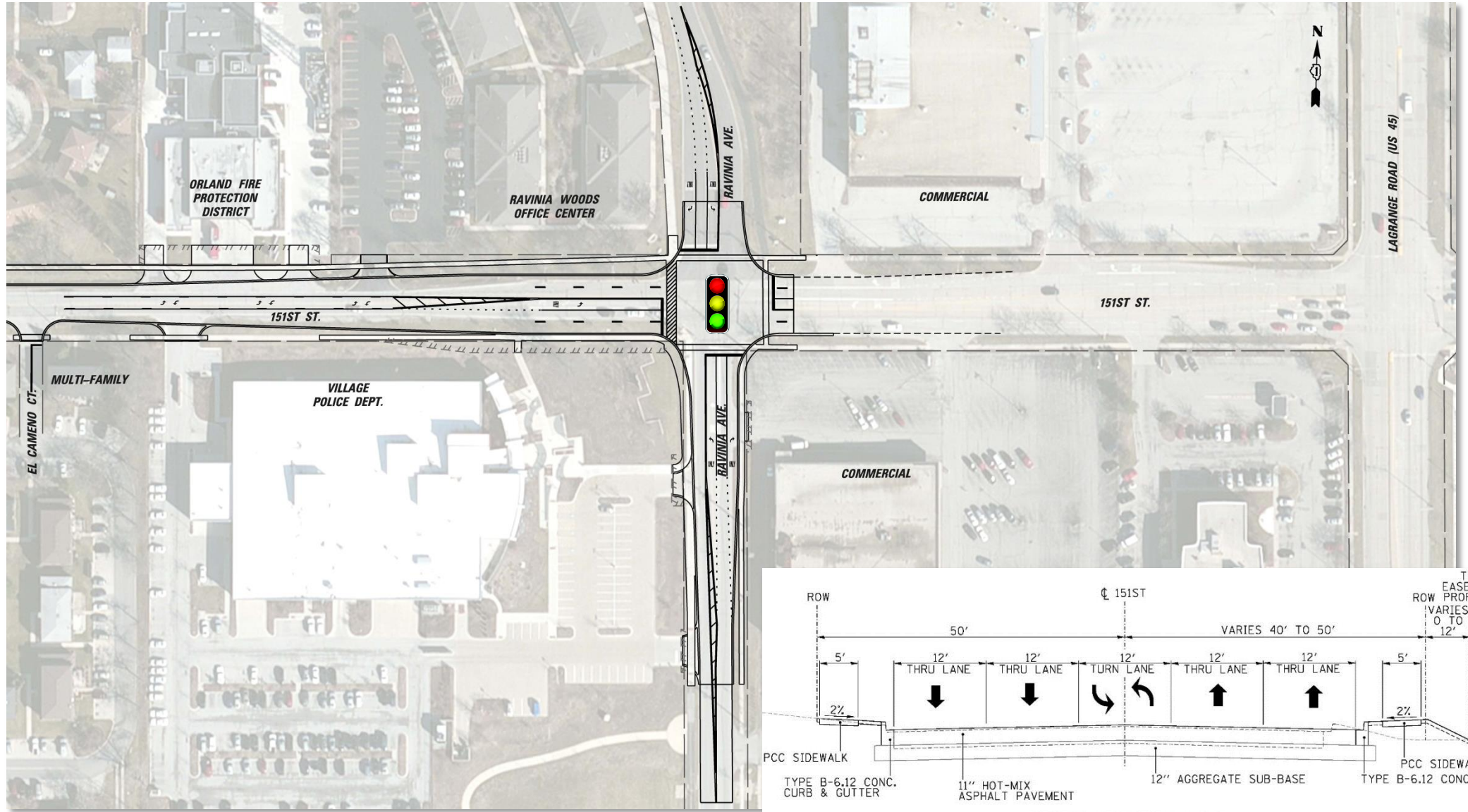
PROJECT HISTORY

- ❑ PROJECT ORIGINALLY INITIATED IN 2004
- ❑ 2013 THE VILLAGE WAS AUTHORIZED TO UTILIZE FEDERAL STP FUND FOR CONSTRUCTION
- ❑ TO UTILIZE STP FUNDS DESIGN APPROVAL BY IDOT IS REQUIRED
- ❑ 2014 PUBLIC WORKS REPAIRED 151ST WITH AN ASPHALT OVERLAY
- ❑ IDOT PHASE I DESIGN APPROVAL IS PENDING

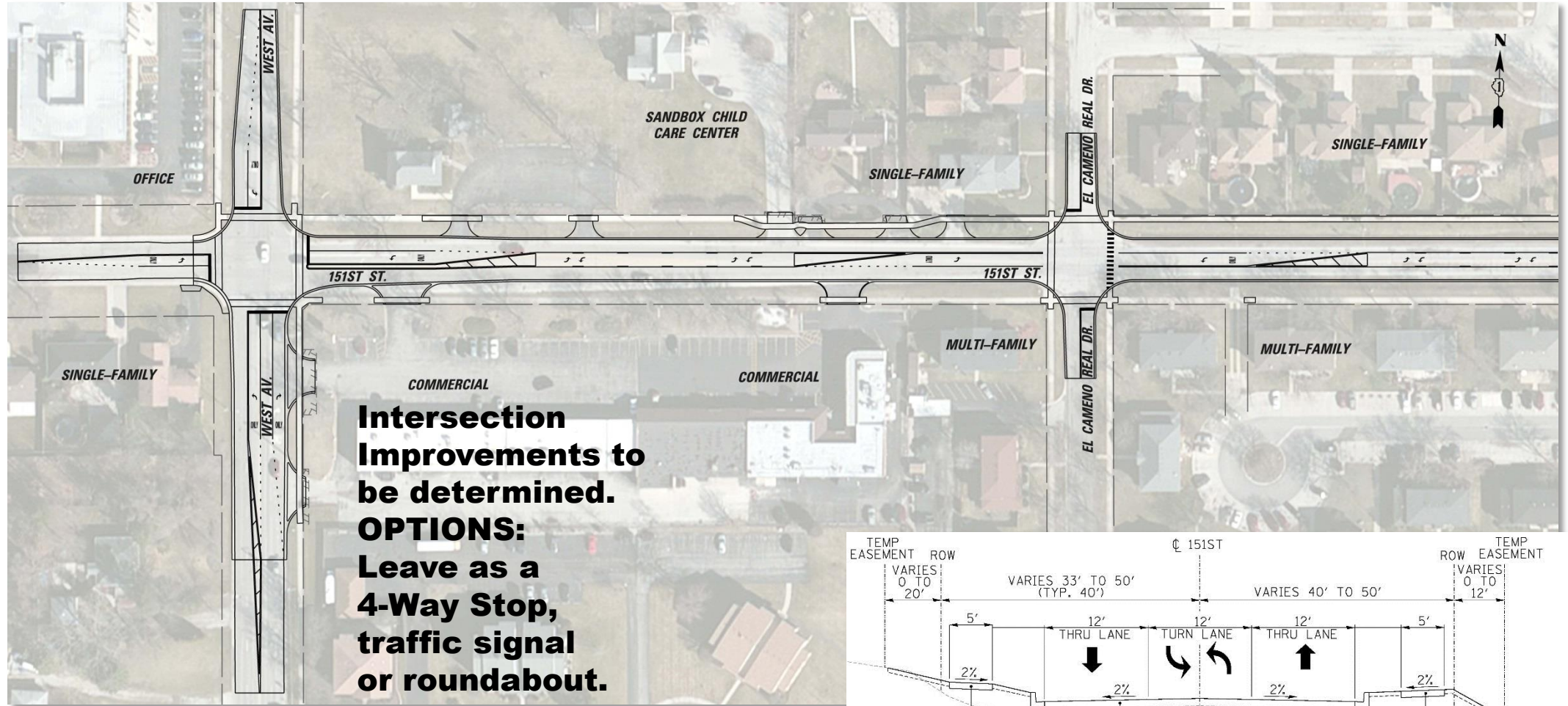
SCOPE OF IMPROVEMENTS

- ❑ FULL DEPTH PAVEMENT RECONSTRUCTION WITH CURB AND GUTTER
- ❑ WIDEN TO A 3-LANE SECTION; 5-LANES A RAVINIA
- ❑ NEW MODERNIZED TRAFFIC AND PEDESTRIAN SIGNALS AT RAVINIA
- ❑ NEW WATER MAIN
- ❑ NEW STORM SEWER
- ❑ SIDEWALK/MULTI-USE PATH REMOVAL AND REPLACEMENT

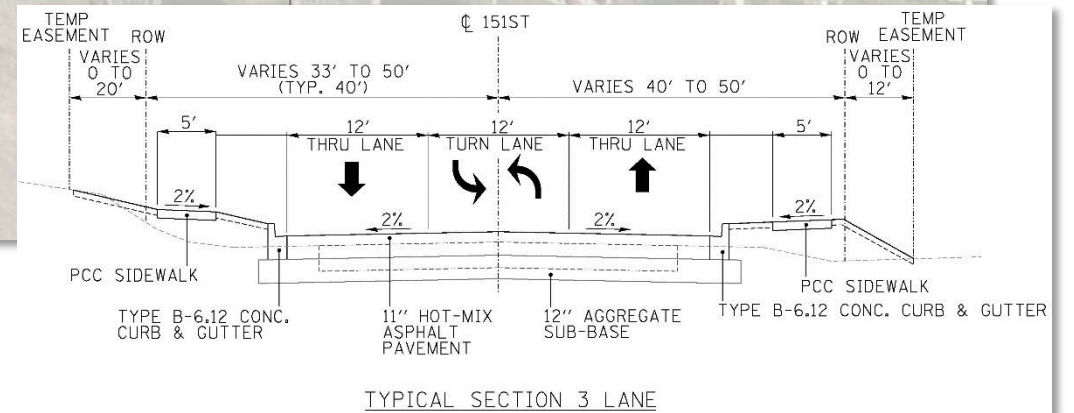
151st AT RAVINIA AVENUE



151ST - RAVINIA AVENUE TO WEST AVENUE



Intersection Improvements to be determined.
OPTIONS:
 Leave as a 4-Way Stop, traffic signal or roundabout.

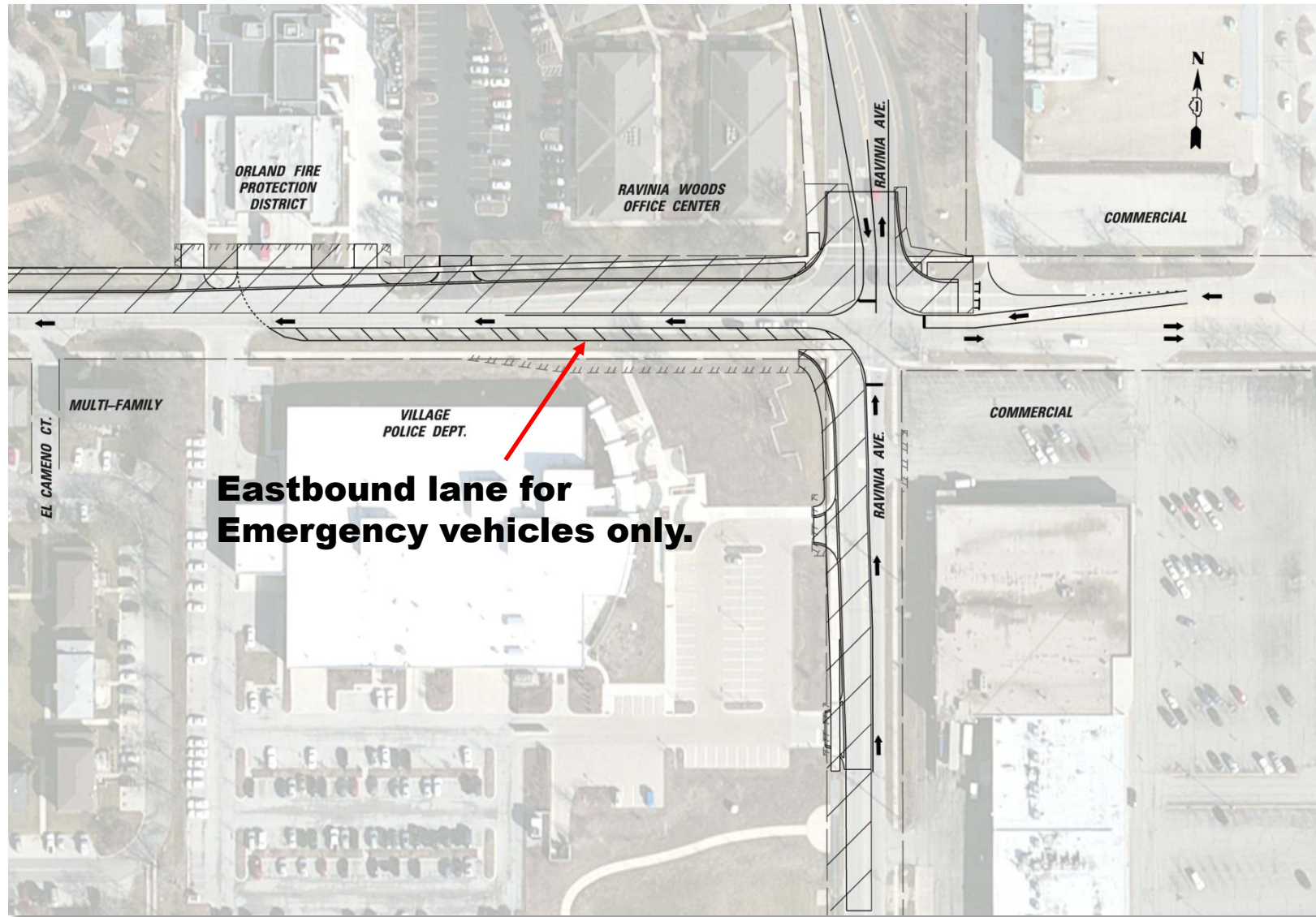


MAINTENANCE OF TRAFFIC DURING CONSTRUCTION

- WESTBOUND TRAFFIC ONLY**
- EASTBOUND TRAFFIC
DETOURED TO 153RD STREET**
- TWO-WAY TRAFFIC
(EMERGENCY VEHICLES ONLY)
ACCOMMODATED BETWEEN
FIRE STATION AND RAVINIA AVENUE**



MAINTENANCE OF TRAFFIC



ANTICIPATED SCHEDULE

- 11/14 Draft Phase I Report Submitted to IDOT**
- 12/14 IDOT Review of Draft Phase I Report**
- 2/15 Environmental Clearances Received from IDOT**
- 4/15 Public Meeting**
- 4/15 Submit Final Phase I Report Submit Draft Phase II Agreement**
- 5/15 Receive Phase I Design Approval**
- 7/15 Begin Phase II Engineering and R.O.W. Acquisition**
- 12/15 Pre-Final Plans Submitted to Village/IDOT**
- 2/16 Final Plans Submitted to Village/IDOT**
- 3/16 Right of Way Certified**
- 4/16 Letting**
- 6/16 Begin Construction**
- 11/16 Substantial Completion**
- 6/17 Project Complete**

COMED RELOCATION EXHIBIT



151ST STREET - WEST AVENUE TO RAVINIA AVENUE
COMED OVERHEAD UTILITY RELOCATION ESTIMATES

- █ \$600,000
- █ \$540,000



1 inch = 250 feet

This map is for reference only. The Village makes no representations as to the accuracy of the depicted utility locations or sizes. The data is subject to change without notice. The Village of Orland Park assumes no liability in the use or application of the data. Reproduction or redistribution is forbidden without the expressed written consent from the Village of Orland Park.



COST ESTIMATE

TOTAL ESTIMATED CONSTRUCTION COST =	\$5,625,800
FEDERAL PARTICIPATION	<u>-\$2,000,000</u>
ComEd	<u>\$1,140,000</u>
VILLAGE SHARE	\$4,765,800

QUESTIONS
