

BIDDER SUMMARY SHEET  
ITB #23-054  
Turf Fertilization and Weed Control

Business Name: Trugreen Commercial  
Street Address: 13520 S. Kenton Ave  
City, State, Zip: Crestwood, IL 60418  
Contact Name: Oscar Garcia  
Title: Business Development Representative  
Phone: 708-359-2245 Fax: \_\_\_\_\_  
E-Mail address: oscargarcia@trugreenmail.com

Price Proposal

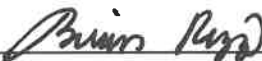
Total Annual Cost of Services

2024	2025	2026	2027	2028
\$391,647.86	\$391,647.86	\$391,647.86	\$403,397.30	\$408,480.10

Please enter totals from Unit Price Sheet (row 378)

AUTHORIZATION & SIGNATURE

Name of Authorized Signee: Brian Rizzo

Signature of Authorized Signee: 

Title: General Manager Date: 1/5/2024

Minority-Owned [ ]      Small Business [ ] (SBA standards)  
Women-Owned [ ]      Prefer not to disclose [ ]  
Veteran-Owned [ ]      Not Applicable [✓]  
Disabled-Owned [ ]

3) **AUTHORIZED TO DO BUSINESS IN ILLINOIS:** Yes [✓] No [ ]

The Bidder is authorized to do business in the State of Illinois.

4) **ELIGIBLE TO ENTER INTO PUBLIC CONTRACTS:** Yes [✓] No [ ]

The Bidder is eligible to enter into public contracts, and is not barred from contracting with any unit of state or local government as a result of a violation of either Section 33E-3, or 33E-4 of the Illinois Criminal Code, or of any similar offense of "bid-rigging" or "bid-rotating" of any state or of the United States.

5) **SEXUAL HARASSMENT POLICY COMPLIANT:** Yes [✓] No [ ]

Please be advised that Public Act 87-1257, effective July 1, 1993, 775 ILCS 5/2-105 (A) has been amended to provide that every party to a public contract must have a written sexual harassment policy in place in full compliance with 775 ILCS 5/2-105 (A) (4) and includes, at a minimum, the following information:

(I) the illegality of sexual harassment; (II) the definition of sexual harassment under State law; (III) a description of sexual harassment, utilizing examples; (IV) the vendor's internal complaint process including penalties; (V) the legal recourse, investigative and complaint process available through the Department of Human Rights (the "Department") and the Human Rights Commission (the "Commission"); (VI) directions on how to contact the Department and Commission; and (VII) protection against retaliation as provided by Section 6-101 of the Act. (Illinois Human Rights Act). (emphasis added). Pursuant to 775 ILCS 5/1-103 (M) (2002), a "public contract" includes "...every contract to which the State, any of its political subdivisions or any municipal corporation is a party."

6) **EQUAL EMPLOYMENT OPPORTUNITY COMPLIANT:** Yes [✓] No [ ]

During the performance of this Project, Bidder agrees to comply with the "Illinois Human Rights Act", 775 ILCS Title 5 and the Rules and Regulations of the Illinois Department of Human Rights published at 44 Illinois Administrative Code Section 750, et seq.

The Bidder shall:

(I) not discriminate against any employee or applicant for employment because of race, color, religion, sex, marital status, national origin or ancestry, age, or physical or mental handicap unrelated to ability, or an unfavorable discharge from military service; (II) examine all job classifications to determine if minority persons or women are underutilized and will take appropriate affirmative action to rectify any such underutilization; (III) ensure all solicitations or advertisements for employees placed by it or on its behalf, it will state that all applicants will be afforded equal opportunity without discrimination because of race, color, religion, sex, marital status, national origin or ancestry, age, or physical or mental handicap unrelated to ability, or an unfavorable discharge from military service; (IV) send to each labor organization

The undersigned Bidder further stipulates and certifies that it has maintained a satisfactory record of Prevailing Wage Act compliance with no significant Prevailing Wage Act violations for the past three (3) years.

**Certified Payroll.** The Illinois Prevailing Wage Act requires any contractor and each subcontractor who participates in public works to file with the Illinois Department of Labor (IDOL) certified payroll for those calendar months during which work on a public works project has occurred. The Act requires certified payroll to be filed with IDOL no later than the 15th day of each calendar month for the immediately preceding month through the Illinois Prevailing Wage Portal—an electronic database IDOL has established for collecting and retaining certified payroll. The Portal may be accessed using this link: <https://www2.illinois.gov/idol/Laws-Rules/CONMED/Pages/certifiedtranscriptofpayroll.aspx>.

The Village reserves the right to withhold payment due to Contractor until Contractor and its subcontractors display compliance with this provision of the Act.

**8) TAX COMPLIANT:** Yes ☒ No ☐


Bidder is current in the payment of any tax administered by the Illinois Department of Revenue, or if it is not: (a) it is contesting its liability for the tax or the amount of tax in accordance with procedures established by the appropriate Revenue Act; or (b) it has entered into an agreement with the Department of Revenue for payment of all taxes due and is currently in compliance with that agreement.

**AUTHORIZATION & SIGNATURE:**

I certify that I am authorized to execute this Certificate of Compliance on behalf of the Bidder set forth on the Bidder Summary Sheet, that I have personal knowledge of all the information set forth herein and that all statements, representations, that the bid is genuine and not collusive, and information provided in or with this Certificate are true and accurate.

The undersigned, having become familiar with the Project specified in this bid, proposes to provide and furnish all of the labor, materials, necessary tools, expendable equipment and all utility and transportation services necessary to perform and complete in a workmanlike manner all of the work required for the Project.

**ACKNOWLEDGED AND AGREED TO:**



Signature of Authorized Officer

Brian Rizzo

Name of Authorized Officer

General Manager

Title

1/5/2024

Date



# CERTIFICATE OF LIABILITY INSURANCE

DATE (MM/DD/YYYY)

12/26/2023

THIS CERTIFICATE IS ISSUED AS A MATTER OF INFORMATION ONLY AND CONFERS NO RIGHTS UPON THE CERTIFICATE HOLDER. THIS CERTIFICATE DOES NOT AFFIRMATIVELY OR NEGATIVELY AMEND, EXTEND OR ALTER THE COVERAGE AFFORDED BY THE POLICIES BELOW. THIS CERTIFICATE OF INSURANCE DOES NOT CONSTITUTE A CONTRACT BETWEEN THE ISSUING INSURER(S), AUTHORIZED REPRESENTATIVE OR PRODUCER, AND THE CERTIFICATE HOLDER.

**IMPORTANT:** If the certificate holder is an ADDITIONAL INSURED, the policy(ies) must have ADDITIONAL INSURED provisions or be endorsed. If SUBROGATION IS WAIVED, subject to the terms and conditions of the policy, certain policies may require an endorsement. A statement on this certificate does not confer rights to the certificate holder in lieu of such endorsement(s).

<b>PRODUCER</b> Arthur J. Gallagher Risk Management Services, LLC Creskide Crossing 8 Cadillac Drive, Suite 200 Brentwood TN 37027		<b>CONTACT</b> NAME: JoAnn Warpool PHONE (A/C, No, Ext): 615-377-5153 FAX (A/C, No): 615-263-5853 E-MAIL ADDRESS: JoAnn.Warpool@ajg.com		
<b>INSURED</b> TruGreen Limited Partnership 1790 Kirby Parkway Forum II Tower Memphis TN 38138		<b>INSURER(S) AFFORDING COVERAGE</b>		<b>NAIC #</b>
		INSURER A: National Union Fire Insurance Company of Pittsburg		19445
		INSURER B: AIU Insurance Company		19399
		INSURER C:		
		INSURER D:		
		INSURER E:		
		INSURER F:		

**COVERAGES****CERTIFICATE NUMBER:** 618768616**REVISION NUMBER:**

THIS IS TO CERTIFY THAT THE POLICIES OF INSURANCE LISTED BELOW HAVE BEEN ISSUED TO THE INSURED NAMED ABOVE FOR THE POLICY PERIOD INDICATED. NOTWITHSTANDING ANY REQUIREMENT, TERM OR CONDITION OF ANY CONTRACT OR OTHER DOCUMENT WITH RESPECT TO WHICH THIS CERTIFICATE MAY BE ISSUED OR MAY PERTAIN, THE INSURANCE AFFORDED BY THE POLICIES DESCRIBED HEREIN IS SUBJECT TO ALL THE TERMS, EXCLUSIONS AND CONDITIONS OF SUCH POLICIES. LIMITS SHOWN MAY HAVE BEEN REDUCED BY PAID CLAIMS.

INSR LTR	TYPE OF INSURANCE	ADDL INSD	SUBR WVD	POLICY NUMBER	POLICY EFF (MM/DD/YYYY)	POLICY EXP (MM/DD/YYYY)	LIMITS
A	<input checked="" type="checkbox"/> <b>COMMERCIAL GENERAL LIABILITY</b> <input type="checkbox"/> CLAIMS-MADE <input checked="" type="checkbox"/> OCCUR <input checked="" type="checkbox"/> \$2,000,000 Ded GEN'L AGGREGATE LIMIT APPLIES PER: <input checked="" type="checkbox"/> POLICY <input checked="" type="checkbox"/> PRO-JECT <input checked="" type="checkbox"/> LOC OTHER:	Y	Y	5425760	1/1/2024	1/1/2025	EACH OCCURRENCE \$ 3,000,000 DAMAGE TO RENTED PREMISES (Ea occurrence) \$ 3,000,000 MED EXP (Any one person) \$ 5,000 PERSONAL & ADV INJURY \$ 3,000,000 GENERAL AGGREGATE \$ 20,000,000 PRODUCTS - COMP/OP AGG \$ Incl in Gen Agg \$
A B	<input checked="" type="checkbox"/> <b>AUTOMOBILE LIABILITY</b> <input checked="" type="checkbox"/> ANY AUTO <input type="checkbox"/> OWNED AUTOS ONLY <input type="checkbox"/> SCHEDULED AUTOS <input checked="" type="checkbox"/> HIRED AUTOS ONLY <input checked="" type="checkbox"/> NON-OWNED AUTOS ONLY <input checked="" type="checkbox"/> \$2000000 Ded	Y	Y	4993205 4993206	1/1/2024 1/1/2024	1/1/2025 1/1/2025	COMBINED SINGLE LIMIT (Ea accident) \$ 5,000,000 BODILY INJURY (Per person) \$ BODILY INJURY (Per accident) \$ PROPERTY DAMAGE (Per accident) \$ \$
	<input type="checkbox"/> <b>UMBRELLA LIAB</b> <input type="checkbox"/> OCCUR <input type="checkbox"/> <b>EXCESS LIAB</b> <input type="checkbox"/> CLAIMS-MADE DED RETENTION \$						EACH OCCURRENCE \$ AGGREGATE \$ \$
B B B	<input checked="" type="checkbox"/> <b>WORKERS COMPENSATION AND EMPLOYERS' LIABILITY</b> ANY PROPRIETOR/PARTNER/EXECUTIVE OFFICER/MEMBER EXCLUDED? (Mandatory in NH) If yes, describe under DESCRIPTION OF OPERATIONS below	Y N N/A	Y	WC80772137 (AOS) WC80772138 (CA) WC80772139 (WI)	1/1/2024 1/1/2024 1/1/2024	1/1/2025 1/1/2025 1/1/2025	<input checked="" type="checkbox"/> PER STATUTE <input type="checkbox"/> OTH-ER E.L. EACH ACCIDENT \$ 1,000,000 E.L. DISEASE - EA EMPLOYEE \$ 1,000,000 E.L. DISEASE - POLICY LIMIT \$ 1,000,000

DESCRIPTION OF OPERATIONS / LOCATIONS / VEHICLES (ACORD 101, Additional Remarks Schedule, may be attached if more space is required)

If required by written contract per forms listed, Cert Holder is included as an Additional Insured on the General Liab. per form CG2010 04/13; CG2037 04/13; Auto Liab. policies CA4993205-87950 9/14; CA4993206-87950 9/14 and CA4993206 form MM9950 9/98. Waiver of Subrogation- General Liab. per form CG2404 5/09, Auto Liab. per form 62897 6/95 and Workers' Comp. policies per form WC000313 4/84; WC040361 11/90-CA. General Liab. policy is primary and non-contributory per forms 90534 3/06 or 83644 8/12; 74434 10/99 If required by written contract, the auto policy is primary per form #74445 10/99 if required by written contract. General Liab. Coverage has Pesticide or Herbicide Applicator Endorsement 30 day notice of cancellation applies per these forms: Auto-#CA4993205 -form #108538 03/11; CA4993206 not available for MA. General Liability Form #107414 3/11; Workers Comp-Policy#WC080772137 -form #990056 4/11; Policy#WC080772138 -form #990056 4/11; Policy#WC080772139 -form #990056 4/11. All Workers Comp policies have \$2,000,000 Deductible. Texas is not a covered state under the workers comp. policies.  
See Attached...

**CERTIFICATE HOLDER**

Village of Orland Park  
Attn: Clerk's Office  
14700 S. Ravinia Ave.  
Orland Park IL 60462

**CANCELLATION**

SHOULD ANY OF THE ABOVE DESCRIBED POLICIES BE CANCELLED BEFORE THE EXPIRATION DATE THEREOF, NOTICE WILL BE DELIVERED IN ACCORDANCE WITH THE POLICY PROVISIONS.

AUTHORIZED REPRESENTATIVE

© 1988-2015 ACORD CORPORATION. All rights reserved.

**THIS ENDORSEMENT CHANGES THE POLICY. PLEASE READ IT CAREFULLY.**

**ADDITIONAL INSURED - OWNERS, LESSEES OR  
CONTRACTORS - SCHEDULED PERSON OR  
ORGANIZATION**

This endorsement modifies insurance provided under the following:

COMMERCIAL GENERAL LIABILITY COVERAGE PART

SCHEDULE

Name Of Additional Insured Person(s) Or Organization(s)	Location(s) Of Covered Operations
ANY PERSON OR ORGANIZATION WHOM YOU BECOME OBLIGATED TO INCLUDE AS AN ADDITIONAL INSURED AS A RESULT OF ANY CONTRACT OR AGREEMENT YOU HAVE ENTERED INTO.	PER THE CONTRACT OR AGREEMENT.
Information required to complete this Schedule, if not shown above, will be shown in the Declarations.	

A. Section II - Who Is An Insured is amended to include as an additional insured the person(s) or organization(s) shown in the Schedule, but only with respect to liability for "bodily injury", "property damage" or "personal and advertising injury" caused, in whole or in part, by:

1. Your acts or omissions; or
2. The acts or omissions of those acting on your behalf;

in the performance of your ongoing operations for the additional insured(s) at the location(s) designated above.

However:

1. The insurance afforded to such additional insured only applies to the extent permitted by law; and
2. If coverage provided to the additional insured is required by a contract or agreement, the insurance afforded to such additional insured will not be broader than

that which you are required by the contract or agreement to provide for such additional insured.

B. With respect to the insurance afforded to these additional insureds, the following additional exclusions apply:

This insurance does not apply to "bodily injury" or "property damage" occurring after:

1. All work, including materials, parts or equipment furnished in connection with such work, on the project (other than service, maintenance or repairs) to be performed by or on behalf of the additional insured(s) at the location of the covered operations has been completed; or
2. That portion of "your work" out of which the injury or damage arises has been put to its intended use by any person or organization other than another contractor or subcontractor engaged in performing operations for a principal as a part of the same project.

**THIS ENDORSEMENT CHANGES THE POLICY. PLEASE READ IT CAREFULLY.**

**ADDITIONAL INSURED - OWNERS, LESSEES OR  
CONTRACTORS - COMPLETED OPERATIONS**

This endorsement modifies insurance provided under the following:

COMMERCIAL GENERAL LIABILITY COVERAGE PART  
PRODUCTS/COMPLETED OPERATIONS LIABILITY COVERAGE PART

**SCHEDULE**

Name Of Additional Insured Person(s) Or Organization(s)	Location And Description Of Completed Operations
ANY PERSON OR ORGANIZATION CONTRACTUALLY REQUIRING STATUS AS AN ADDITIONAL INSURED FOR ONGOING OPERATION YOU PERFORM FOR THEM.	PER THE CONTRACT OR AGREEMENT
Information required to complete this Schedule, if not shown above, will be shown in the Declarations.	

**A. Section II - Who Is An Insured** is amended to include as an additional insured the person(s) or organization(s) shown in the Schedule, but only with respect to liability for "bodily injury" or "property damage" caused, in whole or in part, by "your work" at the location designated and described in the Schedule of this endorsement performed for that additional insured and included in the "products-completed operations hazard".

However:

1. The insurance afforded to such additional insured only applies to the extent permitted by law; and
2. If coverage provided to the additional insured is required by a contract or agreement, the insurance afforded to such additional insured will not be broader than that

which you are required by the contract or agreement to provide for such additional insured.

**B. With respect to the insurance afforded to these additional insureds, the following is added to Section III - Limits Of Insurance:**

If coverage provided to the additional insured is required by a contract or agreement, the most we will pay on behalf of the additional insured is the amount of insurance:

1. Required by the contract or agreement; or
2. Available under the applicable Limits of Insurance shown in the Declarations;

whichever is less.

This endorsement shall not increase the applicable Limits of Insurance shown in the Declarations.

## ENDORSEMENT

This endorsement, effective 12:01 A.M. 01/01/2024 forms a part of

policy No. GL 542-57-60 issued to TRUGREEN LIMITED PARTNERSHIP

by NATIONAL UNION FIRE INSURANCE COMPANY OF PITTSBURGH, PA

THIS ENDORSEMENT CHANGES THE POLICY. PLEASE READ IT CAREFULLY.

### **ADDITIONAL INSURED - WHERE REQUIRED UNDER CONTRACT OR AGREEMENT (Primary Coverage)**

*This endorsement modifies insurance provided under the following:*

COMMERCIAL GENERAL LIABILITY COVERAGE FORM

#### SCHEDULE

**ADDITIONAL INSURED:  
AS REQUIRED BY WRITTEN CONTRACT**


**SECTION II - WHO IS AN INSURED, 1.**, is amended to add:

Any person or organization shown in the schedule above you become obligated to include as an additional insured under this policy as a result of any contract or agreement you enter into which requires you to furnish insurance of the type provided by this policy for that person or organization, but only with respect to liability arising out of your operations or premises owned by or rented to you. However, the insurance provided will not exceed the lesser of:

- The coverage and/or limits of this policy, or
- The coverage and/or limits required by said contract or agreement.

For the purposes of **SECTION IV - COMMERCIAL GENERAL LIABILITY CONDITIONS, 4. Other Insurance a. Primary Insurance**, any other insurance available to any Additional Insured shown in the schedule above will not be deemed primary.

All other terms and conditions remain the same.



Authorized Representative or  
Countersignature (in States Where  
Applicable)

## ENDORSEMENT

This endorsement, effective 12:01 A.M. 01/01/2024 forms a part of

policy No. GL 542-57-60 issued to TRUGREEN LIMITED PARTNERSHIP

by NATIONAL UNION FIRE INSURANCE COMPANY OF PITTSBURGH, PA

**THIS ENDORSEMENT CHANGES THE POLICY. PLEASE READ IT CAREFULLY.**

### **PRIMARY COVERAGE FOR SPECIFIED PERSONS OR ORGANIZATIONS NAMED AS ADDITIONAL INSURED - ONGOING OPERATIONS**

*This endorsement modifies insurance provided under the following:*

#### **COMMERCIAL GENERAL LIABILITY COVERAGE FORM**

The following paragraph is added to **SECTION II - WHO IS AN INSURED** and applies only to persons or organizations we have added to your policy as additional insureds by endorsement to comply with insurance requirements of written contracts relative to the performance of your ongoing operations for the additional insureds:

#### **AS REQUIRED BY WRITTEN CONTRACT**

This insurance is primary over any similar insurance available to any individual or entity we have added to this policy as an additional insured. However, this insurance is primary over the other similar insurance only if the additional insured is designated as a named insured in the Declarations of the other similar insurance. We will not require contribution of limits from the other similar insurance if the insurance afforded by this endorsement is primary.

This insurance is excess over any other valid and collectible insurance, whether primary, excess, contingent or on any other basis, if it is not primary as defined in the paragraph above.

All other terms and conditions of the policy are the same.



Authorized Representative or  
Countersignature (in States Where  
Applicable)

This policy is amended as follows:

In the event that the **Insurer** cancels this policy for any reason other than non-payment of premium, and

1. the cancellation effective date is prior to this policy's expiration date;
2. the **First Named Insured** is under an existing contractual obligation to notify a certificate(s) holder(s) when this policy is canceled (hereinafter, the "Certificate Holder(s)") and has provided the **Insurer**, either directly or through its broker of record, either:
  - (a) the name of the entity shown on the certificate, a contact name at such entity and the U.S. Postal Service mailing address of each such entity; or
  - (b) the email address of a contact at each such entity; and
3. prior to the effective date of cancellation, the **First Named Insured** confirms to the **Insurer**, either directly or through its broker of record, that the persons or organizations set forth in the Schedule above, as well as their respective addresses listed, should continue to be a part of the Schedule and, if not, the names of the persons or organizations that should be deleted,

the **Insurer** will provide advice of cancellation (the "Advice") to each such Certificate Holder(s) confirmed by the **First Named Insured** in writing to be correctly a part of the Schedule within 30 days after the **First Named Insured** confirms the accuracy of the Schedule above with the **Insurer**; provided, however, that if a specific number of days is not stated above, then the Advice will be provided to such Certificate Holder(s) as soon as reasonably practicable after the **First Named Insured** confirms the accuracy of the Schedule above with the **Insurer**.

Proof of the **Insurer** emailing the Advice, using the information provided and subsequently confirmed by the **First Named Insured** in writing, will serve as proof that the **Insurer** has fully satisfied its obligations under this endorsement.

This endorsement does not affect, in any way, coverage provided under this policy or the cancellation of this policy or the effective date thereof, nor shall this endorsement invest any rights in any entity not insured under this policy.

The following Definitions apply to this endorsement:

1. **First Named Insured** means the Named Insured shown on the Declarations Page of this policy.
2. **Insurer** means the insurance company shown in the header on the Declarations Page of this policy.

All other terms, conditions and exclusions shall remain the same.



Authorized Representative

**ENDORSEMENT**

This endorsement, effective 12:01 A.M. 01/01/2024 forms a part of

policy No. CA 499-32-05 issued to TRUGREEN LIMITED PARTNERSHIP

by NATIONAL UNION FIRE INSURANCE COMPANY OF PITTSBURGH, PA

**THIS ENDORSEMENT CHANGES THE POLICY. PLEASE READ IT CAREFULLY.**

**ADDITIONAL INSURED - WHERE REQUIRED UNDER CONTRACT OR AGREEMENT -  
NEW YORK**

*This endorsement modifies insurance provided under the following:*

BUSINESS AUTO COVERAGE FORM

**SCHEDULE**

**ADDITIONAL INSURED:**

ANY PERSON OR ORGANIZATION FOR WHOM YOU ARE CONTRACTUALLY BOUND TO PROVIDE ADDITIONAL INSURED STATUS BUT ONLY TO THE EXTENT OF SUCH PERSON OR ORGANIZATIONS LIABILITY ARISING OUT OF THE USE OF A COVERED AUTO.

**I. SECTION II - LIABILITY COVERAGE, A. Coverage, 1. - Who Is Insured, is amended to add:**

- d. Any person or organization, shown in the schedule above, to whom you become obligated to include as an additional insured under this policy, as a result of any contract or agreement you enter into which requires you to furnish insurance to that person or organization of the type provided by this policy, but only with respect to liability arising out of use of a covered "auto". However, the insurance provided through this endorsement will not exceed the lesser of:

- (1) The coverage and/or limits of this policy, or
- (2) The coverage and/or limits required by said contract or agreement.



Authorized Representative or  
Countersignature (in States Where  
Applicable)

POLICY NUMBER: CA 499-32-05

COMMERCIAL AUTO  
CA 20 48 10 13

**THIS ENDORSEMENT CHANGES THE POLICY. PLEASE READ IT CAREFULLY.**

**DESIGNATED INSURED FOR  
COVERED AUTOS LIABILITY COVERAGE**

This endorsement modifies insurance provided under the following:

AUTO DEALERS COVERAGE FORM  
BUSINESS AUTO COVERAGE FORM  
MOTOR CARRIER COVERAGE FORM

With respect to coverage provided by this endorsement, the provisions of the Coverage Form apply unless modified by this endorsement.

This endorsement identifies person(s) or organization(s) who are "insureds" for Covered Autos Liability Coverage under the Who Is An Insured provision of the Coverage Form. This endorsement does not alter coverage provided in the Coverage Form.

This endorsement changes the policy effective on the inception date of the policy unless another date is indicated below.

**Named Insured:**  
TRUGREEN LIMITED PARTNERSHIP

**Endorsement Effective Date:** 01/01/2023

**SCHEDULE**

**Name Of Person(s) Or Organization(s):**

Any person or organization for whom you are contractually bound to provide Additional Insured status but only to the extent of such person or organizations liability arising out of the use of covered auto.

Information required to complete this Schedule, if not shown above, will be shown in the Declarations.

Each person or organization shown in the Schedule is an "insured" for Covered Autos Liability Coverage, but only to the extent that person or organization qualifies as an "insured" under the Who Is An Insured provision contained in Paragraph A.1.

of Section II - Covered Autos Liability Coverage in the Business Auto and Motor Carrier Coverage Forms and Paragraph D.2. of Section I - Covered Autos Coverages of the Auto Dealers Coverage Form.

**ENDORSEMENT #**

This endorsement, effective 12:01 A.M. 01/01/2024 forms a part of

Policy No. CA 499-32-05 issued to TRUGREEN LIMITED PARTNERSHIP

By NATIONAL UNION FIRE INSURANCE COMPANY OF PITTSBURGH, PA

**THIS ENDORSEMENT CHANGES THE POLICY. PLEASE READ IT CAREFULLY.**

**LIMITED ADVICE OF CANCELLATION PROVIDED VIA E-MAIL  
TO ENTITIES OTHER THAN THE FIRST NAMED INSURED**

This policy is amended as follows:

In the event that the Insurer cancels this policy for any reason other than non-payment of premium, and

1. the cancellation effective date is prior to this policy's expiration date;
2. the **First Named Insured** is under an existing contractual obligation to notify a certificate holder when this policy is canceled (hereinafter, the "Certificate Holder(s)") and has provided to the Insurer, either directly or through its broker of record, the email address of a contact at each such entity; and
3. the Insurer received this information after the **First Named Insured** receives notice of cancellation of this policy and prior to this policy's cancellation effective date, via an electronic spreadsheet that is acceptable to the Insurer,

the Insurer will provide advice of cancellation (the "Advice") via e-mail to each such Certificate Holders within 30 days after the **First Named Insured** provides such information to the Insurer; provided, however, that if a specific number of days is not stated above, then the Advice will be provided to such Certificate Holder(s) as soon as reasonably practicable after the **First Named Insured** provides such information to the Insurer.

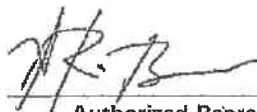
Proof of the Insurer emailing the Advice, using the information provided by the **First Named Insured**, will serve as proof that the Insurer has fully satisfied its obligations under this endorsement.

This endorsement does not affect, in any way, coverage provided under this policy or the cancellation of this policy or the effective date thereof, nor shall this endorsement invest any rights in any entity not insured under this policy.

The following Definitions apply to this endorsement:

1. **First Named Insured** means the Named Insured shown on the Declarations Page of this policy.
2. **Insurer** means the insurance company shown in the header on the Declarations page of this policy.

All other terms, conditions and exclusions shall remain the same.



Authorized Representative

## ENDORSEMENT

This endorsement, effective 12:01 A.M. 01/01/2024 forms a part of  
policy No. CA 499-32-06 issued to TRUGREEN LIMITED PARTNERSHIP  
by AIU Insurance Company

**THIS ENDORSEMENT CHANGES THE POLICY. PLEASE READ IT CAREFULLY.**

### **ADDITIONAL INSURED - WHERE REQUIRED UNDER CONTRACT OR AGREEMENT**

*This endorsement modifies insurance provided under the following:*


BUSINESS AUTO COVERAGE FORM

### **SCHEDULE**

ANY PERSON OR ORGANIZATION FOR WHOM YOU ARE CONTRACTUALLY BOUND TO PROVIDE  
ADDITIONAL INSURED STATUS BUT ONLY TO THE EXTENT OF SUCH PERSON'S OR  
ORGANIZATION'S LIABILITY ARISING OUT OF THE USE OF A COVERED "AUTO".

**I. SECTION II - LIABILITY COVERAGE, A. Coverage, 1. -Who Is Insured, is amended to add:**

- d. Any person or organization, shown in the schedule above, to whom you become obligated to include as an additional insured under this policy, as a result of any contract or agreement you enter into which requires you to furnish insurance to that person or organization of the type provided by this policy, but only with respect to liability arising out of use of a covered "auto". However, the insurance provided will not exceed the lesser of:
  - 1. The coverage and/or limits of this policy, or
  - 2. The coverage and/or limits required by said contract or agreement.

  
AUTHORIZED REPRESENTATIVE

**THIS ENDORSEMENT CHANGES THE POLICY. PLEASE READ IT CAREFULLY.**

**ADDITIONAL INSURED – MASSACHUSETTS**

This endorsement modifies insurance provided under the following:

BUSINESS AUTO COVERAGE FORM  
GARAGE COVERAGE FORM  
TRUCKERS COVERAGE FORM

With respect to coverage provided by this endorsement, the provisions of the Coverage Form apply unless modified by the endorsement.

**Changes in Liability Coverage:**

Who Is An Insured is changed to include the person or organization named in this endorsement, but only for "bodily injury" or "property damage" resulting from the acts or omissions of:

1. You, while using a covered "auto."
2. Any other person, while using a covered "auto" with your permission.

**Additional insured:**

AS PER SCHEDULE ON FILE WITH COMPANY

## WAIVER OF OUR RIGHT TO RECOVER FROM OTHERS ENDORSEMENT

This endorsement changes the policy to which it is attached effective on inception date of the policy unless a different date is indicated below.

This endorsement, effective 12:01 AM 01/01/2024

forms a part of Policy No. WC80772137 (AOS)

Issued to **TRUGREEN LIMITED PARTNERSHIP**

By **AIU Insurance Company**

We have the right to recover our payments from anyone liable for an injury covered by this policy. We will not enforce our right against the person or organization named in the Schedule. This agreement applies only to the extent that you perform work under a written contract that requires you to obtain this agreement from us.

This agreement shall not operate directly or indirectly to benefit any one not named in the Schedule.

### Schedule

ANY PERSON OR ORGANIZATION WITH WHOM YOU HAVE ENTERED INTO A CONTRACT, A CONDITION OF WHICH REQUIRES YOU TO OBTAIN THIS WAIVER FROM US. THIS ENDORSEMENT DOES NOT APPLY TO BENEFITS OR DAMAGES PAID OR CLAIMED:

1. PURSUANT TO THE WORKERS' COMPENSATION OR EMPLOYERS' LIABILITY LAWS OF KENTUCKY, NEW HAMPSHIRE, OR NEW JERSEY; OR,
2. BECAUSE OF INJURY OCCURRING BEFORE YOU ENTERED INTO SUCH A CONTRACT.

This form is not applicable in Kansas for private construction contracts as defined in K.S.A. 16-1801 through K.S.A. 16-1807 or public construction contracts as defined in K.S.A. 16-1901 through 16-1908, except where permitted by statute or other applicable law, such as for use in wrap-up insurance programs.

Any person or organization for which the employer has agreed by written contract, executed prior to loss, may execute a waiver of subrogation. However, for purposes of work performed by the employer in Missouri, this waiver of subrogation does not apply to any construction group of classifications as designated by the waiver of right to recover from others (subrogation) rule in our manual.

This form is not applicable in California, Kentucky, New Hampshire, New Jersey, Texas, or Utah.

WC 00 03 13  
(Ed. 04/84)

Countersigned by \_\_\_\_\_



Authorized Representative

## BLANKET WAIVER OF OUR RIGHT TO RECOVER FROM OTHERS ENDORSEMENT

This endorsement changes the policy to which it is attached effective on the inception date of the policy unless a different date is indicated below.

(The following "attaching clause" need be completed only when this endorsement is issued subsequent to preparation of the policy).

This endorsement, effective 12:01 AM 1/1/2024

forms a part of Policy No. WC80772138 (CA)

Issued to TRUGREEN LIMITED PARTNERSHIP


By AIU Insurance Company

We have a right to recover our payments from anyone liable for an injury covered by this policy. We will not enforce our right against any person or organization with whom you have a written contract that requires you to obtain this agreement from us, as regards any work you perform for such person or organization.

The additional premium for this endorsement shall be 2.00 % of the total estimated workers compensation premium for this policy.

WC 04 03 61  
(Ed. 11/90)

Countersigned by \_\_\_\_\_



Authorized Representative

## WAIVER OF OUR RIGHT TO RECOVER FROM OTHERS ENDORSEMENT

This endorsement changes the policy to which it is attached effective on inception date of the policy unless a different date is indicated below.

This endorsement, effective 12:01 AM 1/1/2024

forms a part of Policy No. WC80772139 (WI)

Issued to TRUGREEN LIMITED PARTNERSHIP

By NEW HAMPSHIRE INSURANCE COMPANY

We have the right to recover our payments from anyone liable for an injury covered by this policy. We will not enforce our right against the person or organization named in the Schedule. This agreement applies only to the extent that you perform work under a written contract that requires you to obtain this agreement from us.

This agreement shall not operate directly or indirectly to benefit any one not named in the Schedule.

### Schedule

ANY PERSON OR ORGANIZATION WITH WHOM YOU HAVE ENTERED INTO A CONTRACT, A CONDITION OF WHICH REQUIRES YOU TO OBTAIN THIS WAIVER FROM US. THIS ENDORSEMENT DOES NOT APPLY TO BENEFITS OR DAMAGES PAID OR CLAIMED:

1. PURSUANT TO THE WORKERS' COMPENSATION OR EMPLOYERS' LIABILITY LAWS OF KENTUCKY, NEW HAMPSHIRE, OR NEW JERSEY; OR,
2. BECAUSE OF INJURY OCCURRING BEFORE YOU ENTERED INTO SUCH A CONTRACT.

This form is not applicable in Kansas for private construction contracts as defined in K.S.A. 16-1801 through K.S.A. 16-1807 or public construction contracts as defined in K.S.A. 16-1901 through 16-1908, except where permitted by statute or other applicable law, such as for use in wrap-up insurance programs.

Any person or organization for which the employer has agreed by written contract, executed prior to loss, may execute a waiver of subrogation. However, for purposes of work performed by the employer in Missouri, this waiver of subrogation does not apply to any construction group of classifications as designated by the waiver of right to recover from others (subrogation) rule in our manual.

This form is not applicable in California, Kentucky, New Hampshire, New Jersey, Texas, or Utah.

WC 00 03 13  
(Ed. 04/84)

Countersigned by \_\_\_\_\_



Authorized Representative



## ADDITIONAL REMARKS SCHEDULE

Page \_\_\_\_ of \_\_\_\_

<b>AGENCY</b> Arthur J Gallagher Risk Management Services LLC		<b>NAMED INSURED</b> TruGreen Limited Partnership
<b>POLICY NUMBER</b> See Page 1		
<b>CARRIER</b> See Page 1	<b>NAIC CODE</b>	<b>EFFECTIVE DATE:</b> 1/1/2024

### ADDITIONAL REMARKS

**THIS ADDITIONAL REMARKS FORM IS A SCHEDULE TO ACORD FORM,**

**FORM NUMBER:** 25 **FORM TITLE:** Certificate of Liability Insurance

The Named Insured includes (but is not limited to):

TruGreen Holding Corporation  
TruGreen, Inc.  
TruGreen Companies LLC  
TruGreen Limited Partnership

EG Systems, LLC  
d/b/a Scotts Lawn Service  
d/b/a Ortho Pest Control

Outdoor Home Services, Inc  
Outdoor Homes Services Holdings, LLC

## Questions & Answers - 1

**Solicitation** 23-054 - Turf Fertilization and Weed Control  
**Buying Organization** Village of Orland Park

No	Question/Answer	Question Date
Q1	<p><b>Question: Class I and Class II</b></p> <p>For Class I sites and Class II sites we need to update the wording to state that grub control and crabgrass preventative will only be applied once during the growing season -April through November. Fertilizer and broadleaf weed control can remain at five (5) applications.</p> <p><b>Answer:</b> Yes, we agree. We please see attached amended Scope of Work.</p>	12/05/2023
Q2	<p><b>Question: Price Inquiry</b></p> <p>Is pricing from a previous vendor who performed these serices available?</p> <p><b>Answer:</b> Yes, please see attached 2018 price proposal for the lowest qualified bidder.</p>	12/05/2023
Q3	<p><b>Question: Centennial Park</b></p> <p>Is Centennial Park also part of Class III since it is already split between Class I (non-athletic fields) and Class II (athletic fields)?</p> <p><b>Answer:</b> No. Sites within Centennial Park are either a Class I or Class II site, depending on whether an athletic fields is present or not.</p>	12/05/2023
Q4	<p><b>Question: Missing Maps</b></p> <p>Can you please provide the service maps for the locations below? they were not part of the Class IV PDF. Thank you</p> <p>Class IV -</p> <p>03-27NATURE CENTER13961 LaGrange Rd  29-37OLDE MILL SOUTH POND PATH 10700 Deer Trail Ct.  29-39DEER TRAIL LOT17345 Deer Trail  32-01EAGLE RIDGE POND #117900 Eagle Ridge Dr  32-03EAGLE RIDGE POND #310419 Eagle Ridge Dr  32-04EAGLE RIDGE POND #410510 W 183rd St  R14-02.1 LEXINGTON COURT8610 Lexington Ct.  R14-03 SHAGBARK COURT8601 Shagbark Ct.  R19-02159th STREET ROW (Will Cook to Ravinia)159th Street (Will Cook to Ravinia)  R33-04179TH ST &amp; LAGRANGE ROWSign at NW corner of intersection</p> <p><b>Answer:</b> Yes, these maps have been added. Please note that "DEER TRAIL LOT - 17345 Deer Trail" AND "Olde Mill South Pond Path - 10700 Deer Trail" do not need to be serviced and should not be included in the bid price. See attached updated "Exhibit D - Class IV Site Maps" and "Unit Price Sheet".</p>	12/05/2023

## Questions & Answers - 2

**Solicitation** 23-054 - Turf Fertilization and Weed Control  
**Buying Organization** Village of Orland Park

No	Question/Answer	Question Date
Q5	<p><b>Question: Prevailing Wage</b>  Would like to get confirmation on the prevailing wage. Is prevailing wage required for all work outlined in this contract?</p> <p><b>Answer:</b> The Prevailing Wage Act is not applicable to this scope of work.</p>	12/08/2023
Q6	<p><b>Question: Fertilizer analysis</b>  What analysis of fertilizer is to be used for this bid? Also, any spec for the herbicide to be used?</p> <p><b>Answer:</b> The fertilizer will be a 22-0-4 slow release or similar. The herbicide should be a 2, 4 D product like Momentum FX2 or similar.</p>	12/11/2023
Q7	<p><b>Question: Is a bid bond required?</b>  I noticed the file titled "Turf Fertilization and Weed Control" states that a bid bond is required. However, the "terms and condition sample agreement" file has the bid bond section crossed out. Is a Bid Bond required?</p> <p><b>Answer:</b> A bid bond is required.</p>	12/12/2023
Q8	<p><b>Question: Fertilizer Supply</b>  Hi Mike,</p> <p>My name is Donato with Vici Commercial Services. I had a quick question in regards to the bid summary for ITB #23-054. I saw that class II the village will be providing fertilizer for each site. I just wanted to confirm that the fertilizer and grub control for class I, class III, and class IV will be at the contractors expense.</p> <p>Let me know at your earliest convenience.</p> <p>Thank you!</p> <p><b>Answer:</b> Yes, all fertilizer and grub control for class I, class III, and class IV will be at the contractor's expense.</p>	12/12/2023
Q9	<p><b>Question: Centennial Park - Class III</b>  Is there a reason why Centennial Park is still listed under Class III sites amended version? It is located on row 98 "K16-03"</p> <p><b>Answer:</b> "K16-03 Centennial Park" was inadvertently left on the list for Class III sites. Please input \$0 for the bid price for this line on the Unit Price Sheet.</p>	12/13/2023



ORLAND PARK

# UNIT PRICE SHEET - AMENDED

ITB 23-054

## Turf Fertilization and Weed Control

SITE ID	NAME	LOCATION	ANNUAL COST (2024)	ANNUAL COST (2025)	ANNUAL COST (2026)	ANNUAL COST (2027)	OPTIONAL ANNUAL COST (2028)
CLASS I SITES							
K04-02	143RD STREET METRA STATION	9852 143rd Street	\$ 3,513.64	\$ 3,513.64	\$ 3,513.64	\$ 3,619.05	\$ 3,664.65
K04-03	CRESCENT PARK	9705 W. 142nd Street	\$ 932.00	\$ 932.00	\$ 932.00	\$ 959.96	\$ 972.06
K04-04	METRA TRIANGLE OUTLOT 1	14190 Jefferson Avenue	\$ 932.00	\$ 932.00	\$ 932.00	\$ 959.96	\$ 972.06
K04-05	METRA TRIANGLE OUTLOT 2	14195 Jefferson Avenue	\$ 466.00	\$ 466.00	\$ 466.00	\$ 479.98	\$ 486.03
K04-06	PARKING DECK PARKWAY	9700 143rd Street	\$ 466.00	\$ 466.00	\$ 466.00	\$ 479.98	\$ 486.03
K04-07	METRA TRIANGLE POND FRONTAGE	14122 LaGrange Road	\$ 466.00	\$ 466.00	\$ 466.00	\$ 479.98	\$ 486.03
K09-03	ORLAND PARK HISTORY MUSEUM (OLD VILLAGE HALL)	14415 Beacon Avenue	\$ 279.60	\$ 279.60	\$ 279.60	\$ 287.99	\$ 291.82
K09-05	VETERANS CENTER (GEORGE BROWN COMMONS)	15045 West Avenue	\$ 466.00	\$ 466.00	\$ 466.00	\$ 479.98	\$ 486.03
K09-06	HOSTERT LOG CABIN	14671 West Avenue	\$ 3,140.84	\$ 3,140.84	\$ 3,140.84	\$ 3,235.07	\$ 3,275.83
K09-07	HUMPHREY COMPLEX (NON-ATHLETIC FIELDS)	14701 West Avenue	\$ 4,194.00	\$ 4,194.00	\$ 4,194.00	\$ 4,319.82	\$ 4,374.25
K14-03	BOLEY FARM	8101 151st Street	\$ 2,022.44	\$ 2,022.44	\$ 2,022.44	\$ 2,083.11	\$ 2,109.36
K16-03	CENTENNIAL PARK (NON-ATHLETIC FIELDS)	15602 West Avenue	\$ 22,368.00	\$ 22,368.00	\$ 22,368.00	\$ 23,039.04	\$ 23,329.33
K16-07	CENTENNIAL POOL (CPAC)	15600 West Avenue	\$ 3,634.80	\$ 3,634.80	\$ 3,634.80	\$ 3,743.84	\$ 3,791.02
K16-08	ORLAND PARK HEALTH & FITNESS CENTER	15430 West Avenue	\$ 3,513.64	\$ 3,513.64	\$ 3,513.64	\$ 3,619.05	\$ 3,664.65
K16-09	POLICE STATION	15100 Ravinia Avenue	\$ 2,460.48	\$ 2,460.48	\$ 2,460.48	\$ 2,534.29	\$ 2,566.23
K17-02	153RD ST METRA STATION	10401 153rd Street	\$ 2,665.52	\$ 2,665.52	\$ 2,665.52	\$ 2,745.49	\$ 2,780.08
K17-03	WEST 153RD METRA LOT	108th & 153rd St	\$ 4,399.04	\$ 4,399.04	\$ 4,399.04	\$ 4,531.01	\$ 4,588.10
K17-05	CENTENNIAL WEST PARK	Jillian Road and Park Station Boulevard	\$ 11,184.00	\$ 11,184.00	\$ 11,184.00	\$ 11,519.52	\$ 11,664.67
K19-02	SPORTSPLEX	17351 W. 159th Street	\$ 3,728.00	\$ 3,728.00	\$ 3,728.00	\$ 3,839.84	\$ 3,888.22
K31-02	179TH ST METRA STATION	17901 Southwest Hwy	\$ 1,398.00	\$ 1,398.00	\$ 1,398.00	\$ 1,439.94	\$ 1,458.08
K32-09	STELLWAGEN FARM	108th Avenue & Louetta Drive	\$ 14,818.80	\$ 14,818.80	\$ 14,818.80	\$ 15,263.36	\$ 15,455.68
09-01	REC ADMIN POND	14500 Ravinia Ave	\$ 3,728.00	\$ 3,728.00	\$ 3,728.00	\$ 3,839.84	\$ 3,888.22
09-02	VILLAGE CENTER CAMPUS	14650 Ravinia Ave	\$ 5,964.80	\$ 5,964.80	\$ 5,964.80	\$ 6,143.74	\$ 6,221.16
R16-01	PUBLIC WORKS & ROW	15655 Ravinia Ave	\$ 6,244.40	\$ 6,244.40	\$ 6,244.40	\$ 6,431.73	\$ 6,512.77
16-13	PUBLIC WORKS POND	152655 Ravinia Ave	\$ 1,491.20	\$ 1,491.20	\$ 1,491.20	\$ 1,535.94	\$ 1,555.29
R03-12	LAGRANGE RD 131ST ST. - 143RD	131st Street to 143rd	\$ 1,789.44	\$ 1,789.44	\$ 1,789.44	\$ 1,843.12	\$ 1,866.35
R16-01.2	LAGRANGE RD. MEDIANS 143RD TO 159TH	143rd St & LaGrange Rd. to 159th St & LaGrange Rd	\$ 2,208.84	\$ 2,208.84	\$ 2,208.84	\$ 2,275.11	\$ 2,303.77
R21-02	LAGRANGE ROAD 159TH TO 167TH	159th St to 167th St	\$ 2,274.08	\$ 2,274.08	\$ 2,274.08	\$ 2,342.30	\$ 2,371.82
R27-01	LAGRANGE ROAD 167TH TO 171ST	167th St to 171st St	\$ 1,994.48	\$ 1,994.48	\$ 1,994.48	\$ 2,054.31	\$ 2,080.20
Class I Annual Total			\$ 112,744.04	\$ 112,744.04	\$ 112,744.04	\$ 116,126.36	\$ 117,589.55
CLASS II SITES							
K09-07	HUMPHREY COMPLEX (ATHLETIC FIELDS)	14701 West Avenue	\$ 12,349.00	\$ 12,349.00	\$ 12,349.00	\$ 12,719.47	\$ 12,879.74
K16-03	CENTENNIAL PARK (ATHLETIC FIELDS)	15602 West Avenue	\$ 31,688.00	\$ 31,688.00	\$ 31,688.00	\$ 32,638.64	\$ 33,049.89
Class II Annual Total			\$ 44,037.00	\$ 44,037.00	\$ 44,037.00	\$ 45,358.11	\$ 45,929.62
CLASS III SITES							
K01-01	NEWBURY PARK	7910 Newberry Drive	\$ 499.80	\$ 499.80	\$ 499.80	\$ 514.79	\$ 521.28
K01-02	COLONIAL PARK TO TINLEY CREEK (POWER LINES)	Colonial Park to Power Lines	\$ 13,994.40	\$ 13,994.40	\$ 13,994.40	\$ 14,414.23	\$ 14,595.85
K02-01	QUINTANA PARK	8338 138th Place	\$ 225.00	\$ 225.00	\$ 225.00	\$ 231.75	\$ 234.67
K02-02	ISHNALA PARK	8301 Red Oak Lane	\$ 743.40	\$ 743.40	\$ 743.40	\$ 765.70	\$ 775.35
K02-03	ISHNALA WOODS PARK	13600 So. 80th Avenue	\$ 2,179.80	\$ 2,179.80	\$ 2,179.80	\$ 2,245.19	\$ 2,273.48
K02-04	PERMINAS PARK & BALLFIELD	14201 Cristina Avenue	\$ 2,612.40	\$ 2,612.40	\$ 2,612.40	\$ 2,690.77	\$ 2,724.68
K02-05	SUNNY PINE PARK	13701 88th Avenue	\$ 420.00	\$ 420.00	\$ 420.00	\$ 432.60	\$ 438.05
K02-06	WEDGEWOOD COMMONS PARK	14241 82nd Avenue	\$ 684.60	\$ 684.60	\$ 684.60	\$ 705.14	\$ 714.02
K02-07	EVERGREEN VIEW PARK	8610 141st St	\$ 7,854.00	\$ 7,854.00	\$ 7,854.00	\$ 8,089.62	\$ 8,191.55
K03-01	BRENTWOOD PARK	8901 Pine Street	\$ 1,881.60	\$ 1,881.60	\$ 1,881.60	\$ 1,938.05	\$ 1,962.47
K03-02	COLONIAL PARK	9324 139th Street	\$ 2,406.60	\$ 2,406.60	\$ 2,406.60	\$ 2,478.80	\$ 2,510.03
K03-03	HERITAGE PARK	14039 Concord Drive	\$ 1,050.00	\$ 1,050.00	\$ 1,050.00	\$ 1,081.50	\$ 1,095.13
K03-04	138th STREET OUTLOTS	13830 92nd Avenue	\$ 550.20	\$ 550.20	\$ 550.20	\$ 566.71	\$ 573.85
K03-05	WINDHAVEN PARK	Tallgrass Trail & Pine Street	\$ 991.20	\$ 991.20	\$ 991.20	\$ 1,020.94	\$ 1,033.80
K04-01	PARK SCHOOL BALL FIELDS	9960 143rd Street	\$ 936.60	\$ 936.60	\$ 936.60	\$ 964.70	\$ 976.85
K05-01	TAMPIER/MCGINNIS PARK	110th and 139th Street	\$ 225.00	\$ 225.00	\$ 225.00	\$ 231.75	\$ 234.67
K05-02	SCHUMACK FARM	14045 Fernow Avenue	\$ 462.00	\$ 462.00	\$ 462.00	\$ 475.86	\$ 481.86
K05-03	BUNRATTY PARK	110th Avenue & 135th Street	\$ 575.40	\$ 575.40	\$ 575.40	\$ 592.66	\$ 600.13
K05-04	14101 WOLF ROAD	14101 Wolf Road	\$ 1,600.20	\$ 1,600.20	\$ 1,600.20	\$ 1,648.21	\$ 1,688.97
K05-05	14249 WOLF ROAD	14249 Wolf Road	\$ 225.00	\$ 225.00	\$ 225.00	\$ 231.75	\$ 234.67
K06-01	CREEKSIDE PARK	14100 Haverhill Lane	\$ 831.60	\$ 831.60	\$ 831.60	\$ 856.55	\$ 867.34
K06-03	LONG RUN CREEK PARK	11700 Long Run Dr	\$ 1,260.00	\$ 1,260.00	\$ 1,260.00	\$ 1,297.80	\$ 1,314.15

Initial

BAL



ORLAND PARK

# UNIT PRICE SHEET - AMENDED

ITB 23-054

## Turf Fertilization and Weed Control

SITE ID	NAME	LOCATION	ANNUAL COST (2024)				ANNUAL COST (2025)				ANNUAL COST (2026)				ANNUAL COST (2027)				ANNUAL COST (2028)			
K06-04	GREYSTONE RIDGE PARK	13830 Creek Crossing Drive	\$	225.00	\$	225.00	\$	225.00	\$	225.00	\$	225.00	\$	231.75	\$	231.75	\$	231.75	\$	231.75		
K07-01	DEER HAVEN II PARK	11011 Deer Haven Lane	\$	659.40	\$	659.40	\$	659.40	\$	659.40	\$	659.40	\$	679.18	\$	679.18	\$	679.18	\$	679.18		
K09-01	BROWN PARK	14701 Westwood Drive	\$	546.00	\$	546.00	\$	546.00	\$	546.00	\$	546.00	\$	562.38	\$	562.38	\$	562.38	\$	562.38		
K09-02	DOOGAN PARK	14808 Park Lane	\$	5,355.00	\$	5,355.00	\$	5,355.00	\$	5,355.00	\$	5,355.00	\$	5,515.65	\$	5,515.65	\$	5,515.65	\$	5,515.65		
K09-04	FRONTIER PARK	9740 144th Place	\$	474.60	\$	474.60	\$	474.60	\$	474.60	\$	474.60	\$	488.84	\$	488.84	\$	488.84	\$	488.84		
K09-09	HUMPHREY LOT	14420 Beacon Avenue	\$	420.00	\$	420.00	\$	420.00	\$	420.00	\$	420.00	\$	432.60	\$	432.60	\$	432.60	\$	432.60		
K09-10	HUMPHREY HOUSE	9830 144thPlace	\$	225.00	\$	225.00	\$	225.00	\$	225.00	\$	225.00	\$	231.75	\$	231.75	\$	231.75	\$	231.75		
K09-11	BEACON AVENUE LOT	14443 Beacon Avenue	\$	225.00	\$	225.00	\$	225.00	\$	225.00	\$	225.00	\$	231.75	\$	231.75	\$	231.75	\$	231.75		
K09-14	COOPER LOT - VACANT LOT	9640 147th St.	\$	789.60	\$	789.60	\$	789.60	\$	789.60	\$	789.60	\$	813.29	\$	813.29	\$	813.29	\$	813.29		
K09-15	OLD ORLAND PARK	14438 1st Avenue	\$	225.00	\$	225.00	\$	225.00	\$	225.00	\$	225.00	\$	231.75	\$	231.75	\$	231.75	\$	231.75		
K09-16	14610 WESTWOOD DR - VACANT LOT	14610 Westwood Drive	\$	225.00	\$	225.00	\$	225.00	\$	225.00	\$	225.00	\$	231.75	\$	231.75	\$	231.75	\$	231.75		
K09-17	9645 and 9605 143RD STREET	9645 and 9605 143RD STREET	\$	225.00	\$	225.00	\$	225.00	\$	225.00	\$	225.00	\$	231.75	\$	231.75	\$	231.75	\$	231.75		
K10-01	DOGWOOD PARK	14946 Dogwood Drive	\$	420.00	\$	420.00	\$	420.00	\$	420.00	\$	420.00	\$	432.60	\$	432.60	\$	432.60	\$	432.60		
K10-02	PULTE PARK	9105 Carlisle Lane	\$	225.00	\$	225.00	\$	225.00	\$	225.00	\$	225.00	\$	231.75	\$	231.75	\$	231.75	\$	231.75		
K10-03	SCHUSSLER PARK & SPORTS FIELDS	14609 Poplar Road	\$	5,460.00	\$	5,460.00	\$	5,460.00	\$	5,460.00	\$	5,460.00	\$	5,623.80	\$	5,623.80	\$	5,623.80	\$	5,623.80		
K11-01	COUNTRY CLUB ESTATES PARK	14449 Country Club Lane	\$	659.40	\$	659.40	\$	659.40	\$	659.40	\$	659.40	\$	679.18	\$	679.18	\$	679.18	\$	679.18		
K11-02	WEDGEWOOD ESTATES PARK	8200 Eynsford Drive	\$	772.80	\$	772.80	\$	772.80	\$	772.80	\$	772.80	\$	795.98	\$	795.98	\$	795.98	\$	795.98		
K13-01	VETERANS PARK	7721 Wheeler Drive	\$	2,339.40	\$	2,339.40	\$	2,339.40	\$	2,339.40	\$	2,339.40	\$	2,409.58	\$	2,409.58	\$	2,409.58	\$	2,409.58		
K13-02	KRUSE SCHOOL BALLFIELDS	7617 Hemlock Drive	\$	2,969.40	\$	2,969.40	\$	2,969.40	\$	2,969.40	\$	2,969.40	\$	3,058.48	\$	3,058.48	\$	3,058.48	\$	3,058.48		
K14-01	CACHEY PARK	8401 Wheeler Drive	\$	5,430.60	\$	5,430.60	\$	5,430.60	\$	5,430.60	\$	5,430.60	\$	5,593.52	\$	5,593.52	\$	5,593.52	\$	5,593.52		
K13-03	CATALINA HI-LINES	151st to 157th-to Wheeler	\$	7,098.00	\$	7,098.00	\$	7,098.00	\$	7,098.00	\$	7,098.00	\$	7,310.94	\$	7,310.94	\$	7,310.94	\$	7,310.94		
K13-04	KEYSTONE BIKEPATH	7806 Keystone Road	\$	420.00	\$	420.00	\$	420.00	\$	420.00	\$	420.00	\$	432.60	\$	432.60	\$	432.60	\$	432.60		
K14-02	159th STREET HIGHLINES	157th Street to 80th Avenue	\$	7,098.00	\$	7,098.00	\$	7,098.00	\$	7,098.00	\$	7,098.00	\$	7,310.94	\$	7,310.94	\$	7,310.94	\$	7,310.94		
K15-01	HELEN PARK	9001 Helen Lane	\$	1,575.00	\$	1,575.00	\$	1,575.00	\$	1,575.00	\$	1,575.00	\$	1,622.25	\$	1,622.25	\$	1,622.25	\$	1,622.25		
K15-03	VILLAGE SQUARE PARK	9030 Windsor Drive	\$	2,583.00	\$	2,583.00	\$	2,583.00	\$	2,583.00	\$	2,583.00	\$	2,660.49	\$	2,660.49	\$	2,660.49	\$	2,660.49		
K15-04	LOWE'S LOT	Wheeler Dr & Lowe's Ave	\$	567.00	\$	567.00	\$	567.00	\$	567.00	\$	567.00	\$	584.01	\$	584.01	\$	584.01	\$	584.01		
K15-05	CENTER SCHOOL BALLFIELDS	9407 151st Street	\$	655.20	\$	655.20	\$	655.20	\$	655.20	\$	655.20	\$	674.86	\$	674.86	\$	674.86	\$	674.86		
K15-06	LIBERTY SCHOOL BALLFIELDS	8801 151st Street	\$	999.60	\$	999.60	\$	999.60	\$	999.60	\$	999.60	\$	1,029.59	\$	1,029.59	\$	1,029.59	\$	1,029.59		
K15-07	PARK HILL PARK	Peachtree Drive and Sunrise Ln	\$	1,386.00	\$	1,386.00	\$	1,386.00	\$	1,386.00	\$	1,386.00	\$	1,427.58	\$	1,427.58	\$	1,427.58	\$	1,427.58		
K16-01	BILL YOUNG PARK	15251 Huntington Court	\$	225.00	\$	225.00	\$	225.00	\$	225.00	\$	225.00	\$	231.75	\$	231.75	\$	231.75	\$	231.75		
K16-02	CAMENO REAL PARK	15229 El Cameno Terrace	\$	225.00	\$	225.00	\$	225.00	\$	225.00	\$	225.00	\$	231.75	\$	231.75	\$	231.75	\$	231.75		
K16-03	CENTENNIAL PARK	15602 West Avenue	\$	225.00	\$	225.00	\$	225.00	\$	225.00	\$	225.00	\$	231.75	\$	231.75	\$	231.75	\$	231.75		
K16-04	TREETOP PARK	15400 So. Treetop Drive	\$	420.00	\$	420.00	\$	420.00	\$	420.00	\$	420.00	\$	432.60	\$	432.60	\$	432.60	\$	432.60		
K16-06	RAVINIA AVE. BIKE PATH	15450 Ravinia Avenue	\$	420.00	\$	420.00	\$	420.00	\$	420.00	\$	420.00	\$	432.60	\$	432.60	\$	432.60	\$	432.60		
K17-01	EQUESTRIAN PARK	15657 Shire Drive	\$	436.80	\$	436.80	\$	436.80	\$	436.80	\$	436.80	\$	449.90	\$	449.90	\$	449.90	\$	449.90		
K17-04	COLLETTE HIGHLANDS PARK	15701 Park Station Boulevard	\$	840.00	\$	840.00	\$	840.00	\$	840.00	\$	840.00	\$	865.20	\$	865.20	\$	865.20	\$	865.20		
K18-01	SPRING CREEK ESTATES PARK	11240 Poplar Creek Lane	\$	840.00	\$	840.00	\$	840.00	\$	840.00	\$	840.00	\$	865.20	\$	865.20	\$	865.20	\$	865.20		
K18-02	ARBOR LAKE PARK	15301 Will Cook Road	\$	840.00	\$	840.00	\$	840.00	\$	840.00	\$	840.00	\$	865.20	\$	865.20	\$	865.20	\$	865.20		
K19-01	AVENEL PARK	16308 Avenel Lane	\$	225.00	\$	225.00	\$	225.00	\$	225.00	\$	225.00	\$	231.75	\$	231.75	\$	231.75	\$	231.75		
K20-01	CENTURY SCHOOL BALL FIELDS	10801 159th Street	\$	1,680.00	\$	1,680.00	\$	1,680.00	\$	1,680.00	\$	1,680.00	\$	1,730.40	\$	1,730.40	\$	1,730.40	\$	1,730.40		
K21-01	104TH BIKE PATH	104th Ave from 163rd to 167th	\$	840.00	\$	840.00	\$	840.00	\$	840.00	\$	840.00	\$	865.20	\$	865.20	\$	865.20	\$	865.20		
K21-02	SARATOGA PARK	9704 Hillcrest Circle	\$	840.00	\$	840.00	\$	840.00	\$	840.00	\$	840.00	\$	865.20	\$	865.20	\$	865.20	\$	865.20		
K21-03	MAIN STREET VILLAGE VACANT LOT	9610 163rd Street	\$	225.00	\$	225.00	\$	225.00	\$	225.00	\$	225.00	\$	231.75	\$	231.75	\$	231.75	\$	231.75		
K22-01	GEORGETOWN PARK	9400 Providence Sq	\$	420.00	\$	420.00	\$	420.00	\$	420.00	\$	420.00	\$	432.60	\$	432.60	\$	432.60	\$	432.60		
K23-01	WLODARSKI PARK	16651 Robinhood Drive	\$	697.20	\$	697.20	\$	697.20	\$	697.20	\$	697.20	\$	718.12	\$	718.12	\$	718.12	\$	718.12		
K23-02	CRYSTAL CREEK PARK	16098 Laurel Drive	\$	504.00	\$	504.00	\$	504.00	\$	504.00	\$	504.00	\$	519.12	\$	519.12	\$	519.12	\$	519.12		
K29-01	LAUREL HILLS PARK	11001 Laurel Hills Drive	\$	420.00	\$	420.00	\$	420.00	\$	420.00	\$	420.00	\$	432.60	\$	432.60	\$	432.60	\$	432.60		
K29-02	MALLARD LANDINGS PARK	17169 Deer Run Drive	\$	1,302.00	\$	1,302.00	\$	1,302.00	\$	1,302.00	\$	1,302.00	\$	1,341.06	\$	1,341.06	\$	1,341.06	\$	1,341.06		
K29-03	EMERALD ESTATES PARK	10550 Emerald Avenue	\$	945.00	\$	945.00	\$	945.00	\$	945.00	\$	945.00	\$	973.35	\$	973.35	\$	973.35	\$	973.35		
K29-04	DEER POINT ESTATES PARK	17300 Deerpoint Drive	\$	1,974.00	\$	1,974.00	\$	1,974.00	\$	1,974.00	\$	1,974.00	\$	2,033.22	\$	2,033.22	\$	2,033.22	\$	2,033.22		
K29-05	STERLING RIDGE PARK	10931 Warwick Lane	\$	827.40	\$	827.40	\$	827.40	\$	827.40	\$	827.40	\$	852.22	\$	852.22	\$	852.22	\$	852.22		
K29-06	VILLAS OF TALLGRASS PARK	16702 Scarlet Drive	\$	225.00	\$	225.00	\$	225.00	\$	225.00	\$	225.00	\$	231.75	\$	231.75	\$	231.75	\$	231.75		
K30-01	DISCOVERY PARK	11501 Brookhill Drive	\$	7,770.00	\$	7,770.00	\$	7,770.00	\$	7,770.00	\$	7,770.00	\$	8,003.10	\$	8,003.10	\$	8,003.10	\$	8,003.10		
K30-02	GRASSLANDS PARK	17050 Steeplechase Pkwy	\$	1,260.00	\$	1,260.00	\$	1,260.00	\$	1,260.00	\$	1,260.00	\$	1,297.80	\$	1,297.80	\$	1,297.80	\$	1,297.80		
K31-01	ORLAND WOODS PARK	11605 Kiley Lane	\$	420.00	\$	420.00	\$	420.00	\$	420.00	\$	420.000										

 **ORLAND PARK**  
**UNIT PRICE SHEET - AMENDED**  
**ITB 23-054**  
**Turf Fertilization and Weed Control**

SITE ID	NAME	LOCATION	ANNUAL COST				OPTIONAL	
			2024	2025	2026	2027	2028	2029
K32-10	FOUNTAIN HILL PARK	108th & Buckingham Drive	\$ 1,512.00	\$ 1,512.00	\$ 1,512.00	\$ 1,557.36	\$ 1,576.98	
K32-11	FOUNTAIN VILLAGE PARK	17964 Fountain Circle	\$ 225.00	\$ 225.00	\$ 225.00	\$ 231.75	\$ 234.67	
K36-01	PARKVIEW ESTATES PARK	8715 Butterfield Lane	\$ 420.00	\$ 420.00	\$ 420.00	\$ 432.60	\$ 438.05	
14-06	CACHEY POND #4	8400 W. 157th St	\$ 3,276.00	\$ 3,276.00	\$ 3,276.00	\$ 3,374.28	\$ 3,416.80	
14-07	CACHEY POND #1	8021 W. 157th St	\$ 756.00	\$ 756.00	\$ 756.00	\$ 778.68	\$ 788.49	
14-08	CACHEY POND #3	8101 W. 157th St	\$ 735.00	\$ 735.00	\$ 735.00	\$ 757.05	\$ 766.59	
14-09	CACHEY POND #2	8201 W. 157th St	\$ 1,596.00	\$ 1,596.00	\$ 1,596.00	\$ 1,643.88	\$ 1,664.59	
R13-03	HARLEM AVE CEMETARY ROW	15590 Harlem Avenue	\$ 420.00	\$ 420.00	\$ 420.00	\$ 432.60	\$ 438.05	
R13-04	80th AVENUE MEDIANS (1, 2, 3)	151st Street to 159th Street	\$ 1,352.40	\$ 1,352.40	\$ 1,352.40	\$ 1,392.97	\$ 1,410.52	
R15-03	MAIN PUMP STATION	8800 Thistlewood Dr	\$ 2,150.40	\$ 2,150.40	\$ 2,150.40	\$ 2,214.91	\$ 2,242.82	
R13-05	157TH ST. MEDIAN	157th St & Harlem Ave	\$ 225.00	\$ 225.00	\$ 225.00	\$ 231.75	\$ 234.67	
R31-02	MARLEY PIPELINE ROW	Clear Creek Crossing	\$ 760.20	\$ 760.20	\$ 760.20	\$ 783.01	\$ 792.87	
R31-03	183rd ST - MARLEY CREEK ROW	Marley Crk Blvd to Imperial Lane	\$ 1,008.00	\$ 1,008.00	\$ 1,008.00	\$ 1,038.24	\$ 1,051.32	
R31-04	MARLEY CREEK BLVD ROW (1, 2)	179th St. to Twin Lakes Dr.	\$ 420.00	\$ 420.00	\$ 420.00	\$ 432.60	\$ 438.05	
R32-05	EAGLE RIDGE UNIT 5 & 8 ROW	104th Ave. 108th Ave. 179th Ave	\$ 1,293.60	\$ 1,293.60	\$ 1,293.60	\$ 1,332.41	\$ 1,349.20	
Class III Annual Total			\$ 152,696.40	\$ 152,696.40	\$ 152,696.40	\$ 157,277.29	\$ 159,258.99	

**CLASS IV**

SITES	NAME	LOCATION	ANNUAL COST				OPTIONAL	
			2024	2025	2026	2027	2028	2029
01-01	TETON POND	13551 Ishnala Dr.	\$ 438.60	\$ 438.60	\$ 438.60	\$ 451.76	\$ 457.45	
01-02	APACHE POND	14010 Apache Lane	\$ 129.00	\$ 129.00	\$ 129.00	\$ 132.87	\$ 134.54	
01-03	REDONDO POND	7845 Redondo Lane	\$ 129.00	\$ 129.00	\$ 129.00	\$ 132.87	\$ 134.54	
02-01	VILLA WEST POND	8699 W. 135th St.	\$ 774.00	\$ 774.00	\$ 774.00	\$ 797.22	\$ 807.26	
02-02	VILLA WEST CREEK	8695 W. 135th St	\$ 348.30	\$ 348.30	\$ 348.30	\$ 358.75	\$ 363.27	
02-04	CARO VISTA POND	13799 84th Ave	\$ 580.50	\$ 580.50	\$ 580.50	\$ 597.92	\$ 605.45	
02-05	WEDGEWOOD COMMONS POND	14240 80th Ave	\$ 490.20	\$ 490.20	\$ 490.20	\$ 504.91	\$ 511.27	
02-06	ISHNALA POND	13625 Sandalwood Dr	\$ 387.00	\$ 387.00	\$ 387.00	\$ 398.61	\$ 403.63	
02-07	PERMINAS POND	14201 Cristina Ave	\$ 412.80	\$ 412.80	\$ 412.80	\$ 425.18	\$ 430.54	
02-08	SUNNYPINE POND	8725 Pine St.	\$ 686.28	\$ 686.28	\$ 686.28	\$ 706.87	\$ 715.77	
02-09	NICKLAUS POND	13543 Nicklaus Dr	\$ 903.00	\$ 903.00	\$ 903.00	\$ 930.09	\$ 941.81	
02-10	87th AVENUE EAST POND	14291 S. 87th Ave	\$ 330.24	\$ 330.24	\$ 330.24	\$ 340.15	\$ 344.43	
02-12	88th AVENUE NORTH POND	13933 S. 88th Ave	\$ 394.74	\$ 394.74	\$ 394.74	\$ 406.58	\$ 411.71	
02-13	140th STREET WETLAND	8758 W. 140th St	\$ 258.00	\$ 258.00	\$ 258.00	\$ 265.74	\$ 269.09	
03-01	LAMPLIGHTER POND	9200 W. 138th St	\$ 322.50	\$ 322.50	\$ 322.50	\$ 332.18	\$ 336.36	
03-02	THOMAS POND	13920 Thomas Dr	\$ 263.16	\$ 263.16	\$ 263.16	\$ 271.05	\$ 274.47	
03-03	HERITAGE POND	14031 Concord Dr	\$ 258.00	\$ 258.00	\$ 258.00	\$ 265.74	\$ 269.09	
03-04	CRESCENT WETLAND	9251 W. 135th St	\$ 129.00	\$ 129.00	\$ 129.00	\$ 132.87	\$ 134.54	
03-10	TALLGRASS POND	13621 Tallgrass Tr	\$ 258.00	\$ 258.00	\$ 258.00	\$ 265.74	\$ 269.09	
03-11	LEGEND TRAIL POND	13835 Legend Tr	\$ 503.10	\$ 503.10	\$ 503.10	\$ 518.19	\$ 524.72	
03-27	NATURE CENTER	13961 LaGrange Rd	\$ 353.46	\$ 353.46	\$ 353.46	\$ 364.06	\$ 368.65	
05-01	COUNTRYSIDE POND	13700 Spring Ln	\$ 258.00	\$ 258.00	\$ 258.00	\$ 265.74	\$ 269.09	
05-02	KNOLLWOOD POND	11151 Marilyn Ct	\$ 258.00	\$ 258.00	\$ 258.00	\$ 265.74	\$ 269.09	
05-03	ARBOR RIDGE POND	11025 Arbor Ridge Dr	\$ 129.00	\$ 129.00	\$ 129.00	\$ 132.87	\$ 134.54	
05-04	ASHFORD POND	10900 W. 143rd St	\$ 129.00	\$ 129.00	\$ 129.00	\$ 132.87	\$ 134.54	
05-05	PERSIMMON POND	13949 Persimmon Dr	\$ 258.00	\$ 258.00	\$ 258.00	\$ 265.74	\$ 269.09	
05-08	PERSIMMON MEADOW POND	10957 W. 142nd St	\$ 129.00	\$ 129.00	\$ 129.00	\$ 132.87	\$ 134.54	
05-09	BUNRATTY POND	11120 Marilyn Terrace	\$ 258.00	\$ 258.00	\$ 258.00	\$ 265.74	\$ 269.09	
05-10	BUNRATTY PARK POND	14041 Fernoy Drive	\$ 374.10	\$ 374.10	\$ 374.10	\$ 385.32	\$ 390.18	
06-01	PINEWOOD NORTH POND #2	13530 McCabe Dr	\$ 258.00	\$ 258.00	\$ 258.00	\$ 265.74	\$ 269.09	
06-02	PINEWOOD NORTH POND #1	13850 McCabe Ct	\$ 309.60	\$ 309.60	\$ 309.60	\$ 318.89	\$ 322.91	
06-03	PINEWOOD NORTH POND #3	13531 McCabe Dr	\$ 129.00	\$ 129.00	\$ 129.00	\$ 132.87	\$ 134.54	
06-05	CREEK CROSSING POND	14175 Creek Crossing Dr	\$ 129.00	\$ 129.00	\$ 129.00	\$ 132.87	\$ 134.54	
06-06	HAVERHILL POND	14100 Haverhill Ln	\$ 859.14	\$ 859.14	\$ 859.14	\$ 884.91	\$ 896.06	
06-11	PRESTON DRIVE POND	11626 Preston Drive	\$ 129.00	\$ 129.00	\$ 129.00	\$ 132.87	\$ 134.54	
06-12	COOPER WAY POND	14000 Cooper Way	\$ 129.00	\$ 129.00	\$ 129.00	\$ 132.87	\$ 134.54	
06-13	LONG RUN CREEK WETLAND	14240 Wolf Road	\$ 129.00	\$ 129.00	\$ 129.00	\$ 132.87	\$ 134.54	
06-06	GREEN MANOR POND	10811 Green Manor Ct	\$ 278.64	\$ 278.64	\$ 278.64	\$ 287.00	\$ 290.62	
08-24	CRYSTAL MEADOW POND	10810 Crystal Meadow Ct	\$ 258.00	\$ 258.00	\$ 258.00	\$ 265.74	\$ 269.09	
08-25	ROYAL OAKS POND	11027 Royal Oaks Ln	\$ 258.00	\$ 258.00	\$ 258.00	\$ 265.74	\$ 269.09	
08-36	DEER HAVEN II WEST POND	14421 Wolf Road	\$ 258.00	\$ 258.00	\$ 258.00	\$ 265.74	\$ 269.09	
08-37	DEER HAVEN II EAST POND	11011 Deer Haven Lane	\$ 258.00	\$ 258.00	\$ 258.00	\$ 265.74	\$ 269.09	
09-03	BROWN PARK POND	10299 147th St	\$ 967.50	\$ 967.50	\$ 967.50	\$ 996.53	\$ 1,009.08	
09-15	14403 IRVING AVENUE	14403 Irving Avenue	\$ 129.00	\$ 129.00	\$ 129.00	\$ 132.87	\$ 134.54	

Initial *BK*



ORLAND PARK

UNIT PRICE SHEET - AMENDED

ITB 23-054

Turf Fertilization and Weed Control

SITE ID	NAME	LOCATION	ANNUAL COST				OPTIONAL ANNUAL COST			
			2024	2025	2026	2027	2028	2029	2030	2031
10-01	TERRY'S LINCOLN MERCURY POND	14390 John Hmpy Dr	\$ 129.00	\$ 129.00	\$ 129.00	\$ 129.00	\$ 129.00	\$ 129.00	\$ 129.00	\$ 129.00
10-02	ORLAND SQUARE POND	9100 W. 151st St	\$ 1,161.00	\$ 1,161.00	\$ 1,161.00	\$ 1,161.00	\$ 1,161.00	\$ 1,161.00	\$ 1,161.00	\$ 1,161.00
10-18	ASHLEY OAKS POND	14302 Ashley Ct	\$ 129.00	\$ 129.00	\$ 129.00	\$ 129.00	\$ 129.00	\$ 129.00	\$ 129.00	\$ 129.00
11-01	WEDGWOOD ESTATES POND #1 NORTH	14300 82nd Ave	\$ 258.00	\$ 258.00	\$ 258.00	\$ 258.00	\$ 258.00	\$ 258.00	\$ 258.00	\$ 258.00
11-02	WEDGWOOD ESTATES POND #2 SOUTH	14300 82nd Ave	\$ 258.00	\$ 258.00	\$ 258.00	\$ 258.00	\$ 258.00	\$ 258.00	\$ 258.00	\$ 258.00
12-01	WOODED PATH II WEST POND	7825 W 144TH ST	\$ 129.00	\$ 129.00	\$ 129.00	\$ 129.00	\$ 129.00	\$ 129.00	\$ 129.00	\$ 129.00
12-02	WOODED PATH II EAST POND	7735 W 144TH ST	\$ 129.00	\$ 129.00	\$ 129.00	\$ 129.00	\$ 129.00	\$ 129.00	\$ 129.00	\$ 129.00
12-03	WOODED PATH II NORTH POND	7821 143rd St	\$ 129.00	\$ 129.00	\$ 129.00	\$ 129.00	\$ 129.00	\$ 129.00	\$ 129.00	\$ 129.00
12-04	WOODED PATH II NORTHEAST POND	7744 143rd St	\$ 129.00	\$ 129.00	\$ 129.00	\$ 129.00	\$ 129.00	\$ 129.00	\$ 129.00	\$ 129.00
13-01	SILVER LAKE GARDENS POND	15199 73rd Ave	\$ 696.60	\$ 696.60	\$ 696.60	\$ 696.60	\$ 696.60	\$ 696.60	\$ 696.60	\$ 696.60
13-02	CASHEW POND	7656 Cashew Dr	\$ 1,651.20	\$ 1,651.20	\$ 1,651.20	\$ 1,651.20	\$ 1,651.20	\$ 1,651.20	\$ 1,651.20	\$ 1,651.20
13-03	WILDROSE POND	7340 W 157th St	\$ 258.00	\$ 258.00	\$ 258.00	\$ 258.00	\$ 258.00	\$ 258.00	\$ 258.00	\$ 258.00
13-04	COLONADES POND	7500 W. 157th St	\$ 451.50	\$ 451.50	\$ 451.50	\$ 451.50	\$ 451.50	\$ 451.50	\$ 451.50	\$ 451.50
13-05	VERITAS POND #2	15720 S. 77th Ave	\$ 309.60	\$ 309.60	\$ 309.60	\$ 309.60	\$ 309.60	\$ 309.60	\$ 309.60	\$ 309.60
13-06	VERITAS POND #1	7700 W. 158th Ct	\$ 258.00	\$ 258.00	\$ 258.00	\$ 258.00	\$ 258.00	\$ 258.00	\$ 258.00	\$ 258.00
13-07	VERITAS POND #3	7729 W. 158th Ct	\$ 258.00	\$ 258.00	\$ 258.00	\$ 258.00	\$ 258.00	\$ 258.00	\$ 258.00	\$ 258.00
13-22	CATALINA HIGHLINES EAST POND	15500 Wheeler Drive	\$ 694.02	\$ 694.02	\$ 694.02	\$ 694.02	\$ 694.02	\$ 694.02	\$ 694.02	\$ 694.02
13-23	CATALINA HIGHLINES WEST POND	15501 80th Avenue	\$ 730.14	\$ 730.14	\$ 730.14	\$ 730.14	\$ 730.14	\$ 730.14	\$ 730.14	\$ 730.14
14-01	BOB-O-LINK POND	8230 Bob-O-Link Dr	\$ 490.20	\$ 490.20	\$ 490.20	\$ 490.20	\$ 490.20	\$ 490.20	\$ 490.20	\$ 490.20
14-03	EDGEWOOD POND	8700 W. 152nd St	\$ 709.50	\$ 709.50	\$ 709.50	\$ 709.50	\$ 709.50	\$ 709.50	\$ 709.50	\$ 709.50
14-05	ORLAND GOLFVIEW POND	15324 Edgewood Dr	\$ 412.80	\$ 412.80	\$ 412.80	\$ 412.80	\$ 412.80	\$ 412.80	\$ 412.80	\$ 412.80
14-10	NISSAN POND	15531 Merion Dr	\$ 903.00	\$ 903.00	\$ 903.00	\$ 903.00	\$ 903.00	\$ 903.00	\$ 903.00	\$ 903.00
14-12	PLUM TREE POND	15735 86th Ave	\$ 606.30	\$ 606.30	\$ 606.30	\$ 606.30	\$ 606.30	\$ 606.30	\$ 606.30	\$ 606.30
15-01	VILLAGE SQUARE POND	9125 Kensington Way	\$ 129.00	\$ 129.00	\$ 129.00	\$ 129.00	\$ 129.00	\$ 129.00	\$ 129.00	\$ 129.00
15-02	PARK HILL POND #1	15798 Parkhill Dr	\$ 258.00	\$ 258.00	\$ 258.00	\$ 258.00	\$ 258.00	\$ 258.00	\$ 258.00	\$ 258.00
15-03	TORREY PINES POND	15746 Torrey Pines	\$ 1,032.00	\$ 1,032.00	\$ 1,032.00	\$ 1,032.00	\$ 1,032.00	\$ 1,032.00	\$ 1,032.00	\$ 1,032.00
15-05	PARKHILL POND #3	15798 Parkhill Dr	\$ 505.68	\$ 505.68	\$ 505.68	\$ 505.68	\$ 505.68	\$ 505.68	\$ 505.68	\$ 505.68
15-06	HELEN POND	9011 Helen Ln	\$ 709.50	\$ 709.50	\$ 709.50	\$ 709.50	\$ 709.50	\$ 709.50	\$ 709.50	\$ 709.50
15-11	LOWES POND #2	9431 Wheeler Dr	\$ 454.08	\$ 454.08	\$ 454.08	\$ 454.08	\$ 454.08	\$ 454.08	\$ 454.08	\$ 454.08
16-01	TREETOP POND #2	15400 Treetop Dr	\$ 1,253.88	\$ 1,253.88	\$ 1,253.88	\$ 1,253.88	\$ 1,253.88	\$ 1,253.88	\$ 1,253.88	\$ 1,253.88
16-02	TREETOP POND #1	9937 Treetop Dr	\$ 258.00	\$ 258.00	\$ 258.00	\$ 258.00	\$ 258.00	\$ 258.00	\$ 258.00	\$ 258.00
16-12	CAMENO PARK POND (POLICE POND)	15200 Ravinia Ave	\$ 129.00	\$ 129.00	\$ 129.00	\$ 129.00	\$ 129.00	\$ 129.00	\$ 129.00	\$ 129.00
17-02	EQUESTRIAN TRAIL WEST POND	11199 Equestrian Dr	\$ 258.00	\$ 258.00	\$ 258.00	\$ 258.00	\$ 258.00	\$ 258.00	\$ 258.00	\$ 258.00
17-03	EQUESTRIAN TRAIL EAST POND	15640 Shire Dr	\$ 129.00	\$ 129.00	\$ 129.00	\$ 129.00	\$ 129.00	\$ 129.00	\$ 129.00	\$ 129.00
17-04	FAWN CREEK LAKE POND	15513 Fawn Creek Ln	\$ 129.00	\$ 129.00	\$ 129.00	\$ 129.00	\$ 129.00	\$ 129.00	\$ 129.00	\$ 129.00
17-05	SOMERGLLEN POND	10800 Somerghlen Ln	\$ 258.00	\$ 258.00	\$ 258.00	\$ 258.00	\$ 258.00	\$ 258.00	\$ 258.00	\$ 258.00
17-06	LAKESIDE POND	15600 Lakeside Dr	\$ 258.00	\$ 258.00	\$ 258.00	\$ 258.00	\$ 258.00	\$ 258.00	\$ 258.00	\$ 258.00
17-07	GLENLAKE NORTH POND	15600 Glenlake Dr	\$ 129.00	\$ 129.00	\$ 129.00	\$ 129.00	\$ 129.00	\$ 129.00	\$ 129.00	\$ 129.00
17-09	SHIRE NORTH POND	15641 Shire Dr	\$ 129.00	\$ 129.00	\$ 129.00	\$ 129.00	\$ 129.00	\$ 129.00	\$ 129.00	\$ 129.00
17-10	SHIRE SOUTH POND	15699 Shire Dr	\$ 129.00	\$ 129.00	\$ 129.00	\$ 129.00	\$ 129.00	\$ 129.00	\$ 129.00	\$ 129.00
17-14	GLENLAKE SOUTH POND	15648 Glenlake Dr	\$ 570.18	\$ 570.18	\$ 570.18	\$ 570.18	\$ 570.18	\$ 570.18	\$ 570.18	\$ 570.18
17-15	ASHBOURN POINT POND	15319 Jillian Rd	\$ 258.00	\$ 258.00	\$ 258.00	\$ 258.00	\$ 258.00	\$ 258.00	\$ 258.00	\$ 258.00
17-16	COLETTE POND	15801 Park Station Blvd	\$ 291.54	\$ 291.54	\$ 291.54	\$ 291.54	\$ 291.54	\$ 291.54	\$ 291.54	\$ 291.54
17-17	ASHBURN COURT POND	10919 Jillian Ct	\$ 129.00	\$ 129.00	\$ 129.00	\$ 129.00	\$ 129.00	\$ 129.00	\$ 129.00	\$ 129.00
17-18	ASHBURN COURT 2 POND	10919 Jillian Ct	\$ 129.00	\$ 129.00	\$ 129.00	\$ 129.00	\$ 129.00	\$ 129.00	\$ 129.00	\$ 129.00
18-01	SPRING CREEK POND	11250 Poplar Creek Ln	\$ 722.40	\$ 722.40	\$ 722.40	\$ 722.40	\$ 722.40	\$ 722.40	\$ 722.40	\$ 722.40
18-02	ARBOR POINT POND	11801 W. 151st St	\$ 516.00	\$ 516.00	\$ 516.00	\$ 516.00	\$ 516.00	\$ 516.00	\$ 516.00	\$ 516.00
18-03	GRANDVIEW POND	15140 Grandview Dr	\$ 258.00	\$ 258.00	\$ 258.00	\$ 258.00	\$ 258.00	\$ 258.00	\$ 258.00	\$ 258.00
20-01	BEEMSTERBOER POND	10701 W. 160th St	\$ 258.00	\$ 258.00	\$ 258.00	\$ 258.00	\$ 258.00	\$ 258.00	\$ 258.00	\$ 258.00
20-02	APPLEKNOLL POND	10599 W. 163rd Pl	\$ 258.00	\$ 258.00	\$ 258.00	\$ 258.00	\$ 258.00	\$ 258.00	\$ 258.00	\$ 258.00
20-03	GLEN OAK INDUSTRIAL POND	10798 W. 165th St	\$ 258.00	\$ 258.00	\$ 258.00	\$ 258.00	\$ 258.00	\$ 258.00	\$ 258.00	\$ 258.00
20-04	KINGSFORT POND	10801 Bear Island Ave	\$ 258.00	\$ 258.00	\$ 258.00	\$ 258.00	\$ 258.00	\$ 258.00	\$ 258.00	\$ 258.00
20-07	ANTHONY DRIVE POND	10831 Anthony Dr	\$ 129.00	\$ 129.00	\$ 129.00	\$ 129.00	\$ 129.00	\$ 129.00	\$ 129.00	\$ 129.00
20-49	GLEN OAKS PHASE 5	10740 165th St	\$ 258.00	\$ 258.00	\$ 258.00	\$ 258.00	\$ 258.00	\$ 258.00	\$ 258.00	\$ 258.00
21-05	97th AVENUE WETLAND	9658 W. 163rd St	\$ 258.00	\$ 258.00	\$ 258.00	\$ 258.00	\$ 258.00	\$ 258.00	\$ 258.00	\$ 258.00
22-01	SETON PLACE POND	9460 Seton Pl	\$ 129.00	\$ 129.00	\$ 129.00	\$ 129.00	\$ 129.00	\$ 129.00	\$ 129.00	\$ 129.00
23-03	CRYSTAL CREEK NORTH POND	15900 Oran Brook Dr	\$ 129.00	\$ 129.00	\$ 129.00	\$ 129.00	\$ 129.00	\$ 129.00	\$ 129.00	\$ 129.00
29-01	VICTORIA PLACE POND	10798 Victoria Pl	\$ 129.00	\$ 129.00	\$ 129.00	\$ 129.00	\$ 129.00	\$ 129.00	\$ 129.00	\$ 129.00
29-02	YEARLING CROSSING POND	16999 Yearling Crossing	\$ 309.60	\$ 309.60	\$ 309.60	\$ 309.60	\$ 309.60	\$ 309.60	\$ 309.60	\$ 309.60
29-03	GREAT EGRET POND	10631 Great Egret Dr	\$ 451.50	\$ 451.50	\$ 451.50	\$ 451.50	\$ 451.50	\$ 451.50	\$ 451.50	\$ 451.50
29-06	WHITE TAIL POND	10701 White Tail Run	\$ 299.28	\$ 299.28	\$ 299.28	\$ 299.28	\$ 299.28	\$ 299.28	\$ 299.28	\$ 299.28
29-08	LAUREL HILLS POND	11001 Laurel Hill Dr	\$ 258.00	\$ 258.00	\$ 258.00	\$ 258.00	\$ 258.00	\$ 258.00	\$ 258.00	\$ 258.00

Initial BK



ORLAND PARK

# UNIT PRICE SHEET - AMENDED

ITB 23-054

## Turf Fertilization and Weed Control

SITE ID	NAME	LOCATION	ANNUAL COST				OPTIONAL	
			2024	2025	2026	2027	ANNUAL COST	ANNUAL COST
29-09	EMERALD NORTH POND	17062 Kerry Ave	\$ 129.00	\$ 129.00	\$ 129.00	\$ 132.87	\$ 132.87	\$ 134.54
29-11	CHURCHILL POND	10655 Churchill Dr	\$ 258.00	\$ 258.00	\$ 258.00	\$ 265.74	\$ 265.74	\$ 269.09
29-12	FAWN TRAIL POND	10839 Fawn Trail Dr	\$ 580.50	\$ 580.50	\$ 580.50	\$ 597.92	\$ 597.92	\$ 605.45
29-13	BUCK DRIVE WETLAND	10640 Buck Dr	\$ 129.00	\$ 129.00	\$ 129.00	\$ 132.87	\$ 132.87	\$ 134.54
29-20	CAPISTRANO NORTH POND	10510 Capistrano Ln	\$ 361.20	\$ 361.20	\$ 361.20	\$ 372.04	\$ 372.04	\$ 376.72
29-22	CAPISTRANO SOUTH POND	17436 Capistrano Ln	\$ 438.60	\$ 438.60	\$ 438.60	\$ 451.76	\$ 451.76	\$ 457.45
29-23	172nd STREET POND	10948 W. 172nd St	\$ 559.86	\$ 559.86	\$ 559.86	\$ 576.66	\$ 576.66	\$ 583.92
29-24	DEER POINT PARK POND	10947 W. 172nd St	\$ 258.00	\$ 258.00	\$ 258.00	\$ 265.74	\$ 265.74	\$ 269.09
29-26	OLDE MILL POND PATH	10713 Millers Way	\$ 330.24	\$ 330.24	\$ 330.24	\$ 340.15	\$ 340.15	\$ 344.43
29-27	DEER CHASE ESTATES POND	10541 Buck Dr	\$ 129.00	\$ 129.00	\$ 129.00	\$ 132.87	\$ 132.87	\$ 134.54
29-28	DEER CHASE ESTATES EAST POND	10471 Buck Dr	\$ 129.00	\$ 129.00	\$ 129.00	\$ 132.87	\$ 132.87	\$ 134.54
29-29	JULIE ANN LANE POND	16715 Julie Ann Lane	\$ 129.00	\$ 129.00	\$ 129.00	\$ 132.87	\$ 132.87	\$ 134.54
29-30	WARWICK LANE NORTH POND	16930 Warwick Lane	\$ 283.80	\$ 283.80	\$ 283.80	\$ 292.31	\$ 292.31	\$ 296.00
29-31	WARWICK LANE SOUTH POND	17030 Warwick Lane	\$ 258.00	\$ 258.00	\$ 258.00	\$ 265.74	\$ 265.74	\$ 269.09
30-01	BROOKHILL CREEK NORTH	11498 Brookhill Dr	\$ 263.16	\$ 263.16	\$ 263.16	\$ 271.05	\$ 271.05	\$ 274.47
30-04	GREEN KNOLL POND	11257 Steeplechase Pkwy	\$ 258.00	\$ 258.00	\$ 258.00	\$ 265.74	\$ 265.74	\$ 269.09
30-05	STEEPLECHASE POND	17029 Steeplechase Pkwy	\$ 258.00	\$ 258.00	\$ 258.00	\$ 265.74	\$ 265.74	\$ 269.09
31-01	BROOKHILL POND #1	17898 Brookhill Dr	\$ 838.50	\$ 838.50	\$ 838.50	\$ 863.66	\$ 863.66	\$ 874.54
31-02	BROOKHILL POND #2	17888 Brookhill Dr	\$ 580.50	\$ 580.50	\$ 580.50	\$ 597.92	\$ 597.92	\$ 605.45
31-03	BROOKHILL RETENTION WALL	17500 Highwood Dr	\$ 363.78	\$ 363.78	\$ 363.78	\$ 374.69	\$ 374.69	\$ 379.41
31-04	GREENFIELD POND	17660 Greenfield Ct	\$ 1,540.26	\$ 1,540.26	\$ 1,540.26	\$ 1,586.47	\$ 1,586.47	\$ 1,606.46
31-05	WILL-COOK POND	18000 Will-Cook Rd	\$ 903.00	\$ 903.00	\$ 903.00	\$ 930.09	\$ 930.09	\$ 941.81
31-06	KILEY POND	11555 Kiley Ln	\$ 392.16	\$ 392.16	\$ 392.16	\$ 403.92	\$ 403.92	\$ 409.01
31-14	AUTUMN RIDGE WEST POND	11344 Autumn Ridge	\$ 258.00	\$ 258.00	\$ 258.00	\$ 265.74	\$ 265.74	\$ 269.09
31-15	MARLEY BLVD NORTH POND	18011 Marley Blvd	\$ 258.00	\$ 258.00	\$ 258.00	\$ 265.74	\$ 265.74	\$ 269.09
31-20	MARLEY BLVD MIDDLE POND	18121 Marley Blvd	\$ 258.00	\$ 258.00	\$ 258.00	\$ 265.74	\$ 265.74	\$ 269.09
31-22	MARLEY CREEK BIKE PATH	18100 Marley Creek	\$ 286.38	\$ 286.38	\$ 286.38	\$ 294.97	\$ 294.97	\$ 298.69
31-28	AUTUMN RIDGE EAST POND	11218 Autumn Ridge	\$ 294.12	\$ 294.12	\$ 294.12	\$ 302.94	\$ 302.94	\$ 306.76
31-29	AUTUMN RIDGE MIDDLE POND	11318 Autumn Ridge	\$ 258.00	\$ 258.00	\$ 258.00	\$ 265.74	\$ 265.74	\$ 269.09
31-31	BRECKENRIDGE BLVD SOUTH POND	18256 Breckenridge Blvd	\$ 258.00	\$ 258.00	\$ 258.00	\$ 265.74	\$ 265.74	\$ 269.09
31-32	IMPERIAL WEST POND	18210 Imperial Ln	\$ 129.00	\$ 129.00	\$ 129.00	\$ 132.87	\$ 132.87	\$ 134.54
31-33	IMPERIAL EAST POND	18237 Imperial Ln	\$ 129.00	\$ 129.00	\$ 129.00	\$ 132.87	\$ 132.87	\$ 134.54
31-41	KARLI POND	17631 Karli Lane	\$ 258.00	\$ 258.00	\$ 258.00	\$ 265.74	\$ 265.74	\$ 269.09
31-53	ORLAND WOODS II POND	11510 Southwest Hwy	\$ 129.00	\$ 129.00	\$ 129.00	\$ 132.87	\$ 132.87	\$ 134.54
32-01	EAGLE RIDGE POND #1	17900 Eagle Ridge Dr	\$ 554.70	\$ 554.70	\$ 554.70	\$ 571.34	\$ 571.34	\$ 578.54
32-02	EAGLE RIDGE POND #2	17900 104th Ave	\$ 993.30	\$ 993.30	\$ 993.30	\$ 1,023.10	\$ 1,023.10	\$ 1,035.99
32-03	EAGLE RIDGE POND #3	10419 Eagle Ridge Dr	\$ 309.60	\$ 309.60	\$ 309.60	\$ 318.89	\$ 318.89	\$ 322.91
32-04	EAGLE RIDGE POND #4	10510 W 183rd St	\$ 645.00	\$ 645.00	\$ 645.00	\$ 664.35	\$ 664.35	\$ 672.72
32-05	BETH POND	10942 Beth Dr	\$ 619.20	\$ 619.20	\$ 619.20	\$ 637.78	\$ 637.78	\$ 645.81
32-07	DIEGO POND	10555 Diego Ln	\$ 580.50	\$ 580.50	\$ 580.50	\$ 597.92	\$ 597.92	\$ 605.45
32-08	AMBER POND	10500 Amber Ln	\$ 472.14	\$ 472.14	\$ 472.14	\$ 486.30	\$ 486.30	\$ 492.43
33-01	ORLAND PARKWAY EAST POND	18220 Orland Parkway	\$ 129.00	\$ 129.00	\$ 129.00	\$ 132.87	\$ 132.87	\$ 134.54
B18-01	CATALINA INDUSTRIAL POND	15401 70th Ct	\$ 516.00	\$ 516.00	\$ 516.00	\$ 531.48	\$ 531.48	\$ 538.18
B18-02	VENTURE POND	15800 71st Ct	\$ 774.00	\$ 774.00	\$ 774.00	\$ 797.22	\$ 797.22	\$ 807.26
F04-01	ORLAND PARKWAY SOUTH POND	10311 Orland Parkway	\$ 129.00	\$ 129.00	\$ 129.00	\$ 132.87	\$ 132.87	\$ 134.54
F05-01	ORLAND PARKWAY WEST POND	11101 183rd Street	\$ 129.00	\$ 129.00	\$ 129.00	\$ 132.87	\$ 132.87	\$ 134.54
F06-01	ORLAND BUSINESS CENTER POND	11600 183rd Street	\$ 595.98	\$ 595.98	\$ 595.98	\$ 613.86	\$ 613.86	\$ 621.59
P28-01	WOODLAND SHORES POND	12510 Indian Trail Dr	\$ 258.00	\$ 258.00	\$ 258.00	\$ 265.74	\$ 265.74	\$ 269.09
P32-05	BRITTANY SOUTH POND	13350 Brittany Dr	\$ 258.00	\$ 258.00	\$ 258.00	\$ 265.74	\$ 265.74	\$ 269.09
P33-01	MILL CREEK POND	9998 Creek Rd	\$ 1,032.00	\$ 1,032.00	\$ 1,032.00	\$ 1,062.96	\$ 1,062.96	\$ 1,076.35
P34-01	PALOS SPRINGS POND	8950 Patty Ln	\$ 129.00	\$ 129.00	\$ 129.00	\$ 132.87	\$ 132.87	\$ 134.54
P34-02	BUTTERFIELD POND	8925 Butterfield Ln	\$ 258.00	\$ 258.00	\$ 258.00	\$ 265.74	\$ 265.74	\$ 269.09
P35-01	PARKVIEW ESTATES POND	8701 Butterfield Ln	\$ 307.02	\$ 307.02	\$ 307.02	\$ 316.23	\$ 316.23	\$ 320.22
K02-08	VACANT LOT - 13560 86TH AVE	13550 86th Ave.	\$ 129.00	\$ 129.00	\$ 129.00	\$ 132.87	\$ 132.87	\$ 134.54
K16-05	151st STREET PIPELINE EASEMENT	10347 151st Street	\$ 129.00	\$ 129.00	\$ 129.00	\$ 132.87	\$ 132.87	\$ 134.54
K32-08	WALGREEN'S 179TH ST	179th St and Wolf Rd	\$ 319.92	\$ 319.92	\$ 319.92	\$ 329.52	\$ 329.52	\$ 333.67
R01-01	80th AVENUE ROW	143rd St. to Binford Dr.	\$ 670.80	\$ 670.80	\$ 670.80	\$ 690.92	\$ 690.92	\$ 699.63
R01-02	80th AVENUE COMED ROW	13901 80th Avenue	\$ 129.00	\$ 129.00	\$ 129.00	\$ 132.87	\$ 132.87	\$ 134.54
R02-01	TOWER #7	13600 Cherry Drive	\$ 129.00	\$ 129.00	\$ 129.00	\$ 132.87	\$ 132.87	\$ 134.54
R02-02	WEDGEWOOD LIFT STATION	14200 82nd Ave	\$ 129.00	\$ 129.00	\$ 129.00	\$ 132.87	\$ 132.87	\$ 134.54
R02-03	86TH AVENUE MEDIAN	13500 86TH AVE	\$ 129.00	\$ 129.00	\$ 129.00	\$ 132.87	\$ 132.87	\$ 134.54
R03-01	TOWER #8	9218 William Court	\$ 129.00	\$ 129.00	\$ 129.00	\$ 132.87	\$ 132.87	\$ 134.54
R03-03	91ST AVENUE ROW	139th & 91st Avenue	\$ 129.00	\$ 129.00	\$ 129.00	\$ 132.87	\$ 132.87	\$ 134.54

Initial *BL*

 **ORLAND PARK**  
**UNIT PRICE SHEET - AMENDED**  
**ITB 23-054**  
**Turf Fertilization and Weed Control**

SITE ID	NAME	LOCATION	ANNUAL COST				OPTIONAL	
			2024	2025	2026	2027	2028	
R03-05	CIRCLE DRIVE	135th Street and Circle Drive	\$ 129.00	\$ 129.00	\$ 129.00	\$ 132.87	\$ 134.54	
R05-01	110th AVENUE PROPERTY	10958 139th St	\$ 258.00	\$ 258.00	\$ 258.00	\$ 265.74	\$ 269.09	
R06-01	PINEWOOD NORTH LIFT STATION	13617 McCabe Drive	\$ 129.00	\$ 129.00	\$ 129.00	\$ 132.87	\$ 134.54	
R08-02	139TH STREET ROW	Wolf Rd. to Stockton Dr.	\$ 129.00	\$ 129.00	\$ 129.00	\$ 132.87	\$ 134.54	
R07-01	BRAMLETT COURT ROW	Will-Cook Rd to 11807 Bramlett Ct	\$ 129.00	\$ 129.00	\$ 129.00	\$ 132.87	\$ 134.54	
R08-01	ROYAL OAKS LANE ROW	11102 Royal Oaks Lane	\$ 129.00	\$ 129.00	\$ 129.00	\$ 132.87	\$ 134.54	
R09-01	RAVINIA ROW	147 to 151, 149th med	\$ 1,186.80	\$ 1,186.80	\$ 1,186.80	\$ 1,222.40	\$ 1,237.81	
R09-02	FIRST AVENUE ROW	144th St & First Avenue	\$ 129.00	\$ 129.00	\$ 129.00	\$ 132.87	\$ 134.54	
R09-03	WEST AVENUE R.R. ROW	144th & West Avenue	\$ 129.00	\$ 129.00	\$ 129.00	\$ 132.87	\$ 134.54	
R10-01	LUNAR FENCE ROW	Franklin Ct to Orland Ct	\$ 394.74	\$ 394.74	\$ 394.74	\$ 406.58	\$ 411.71	
R10-02	FAIRWAY ROW	143rd STREET ROW (1,2,3,4)	\$ 335.40	\$ 335.40	\$ 335.40	\$ 345.46	\$ 349.81	
R10-03	143rd STREET ROW (1,2,3,4)	LaGrange Rd. to Harlem Ave.	\$ 1,496.40	\$ 1,496.40	\$ 1,496.40	\$ 1,541.29	\$ 1,560.71	
R10-04	JOHN HUMPHREY DRIVE ROW	142nd St to 94th Avenue	\$ 258.00	\$ 258.00	\$ 258.00	\$ 265.74	\$ 269.09	
R11-01	TOWER #4	14605 So. 88th Avenue	\$ 129.00	\$ 129.00	\$ 129.00	\$ 132.87	\$ 134.54	
R11-02	88th AVE. SILVER LAKE ROW	Golfview Dr. to 147th St.	\$ 129.00	\$ 129.00	\$ 129.00	\$ 132.87	\$ 134.54	
R12-01	WOODED PATH II EAST ROW	7728 143RD ST	\$ 129.00	\$ 129.00	\$ 129.00	\$ 132.87	\$ 134.54	
R12-02	WOODED PATH II WEST ROW	7728 143RD ST	\$ 129.00	\$ 129.00	\$ 129.00	\$ 132.87	\$ 134.54	
R13-01	151st STREET ROW (1,2,3)	Harlem to West Ave	\$ 1,444.80	\$ 1,444.80	\$ 1,444.80	\$ 1,488.14	\$ 1,506.89	
R13-02	TOWER #5	7200 Wheeler Drive	\$ 258.00	\$ 258.00	\$ 258.00	\$ 265.74	\$ 269.09	
R14-01	TINLEY CREEK WHEELER LOT	8535 Wheeler Dr	\$ 129.00	\$ 129.00	\$ 129.00	\$ 132.87	\$ 134.54	
R14-02	TINLEY CREEK PLUM TREE LOT	15526 Plum Tree Dr	\$ 129.00	\$ 129.00	\$ 129.00	\$ 132.87	\$ 134.54	
R14-02.1	LEXINGTON COURT	8610 Lexington Ct.	\$ 129.00	\$ 129.00	\$ 129.00	\$ 132.87	\$ 134.54	
R14-03	SHAGBARK COURT	8601 Shagbark Ct.	\$ 129.00	\$ 129.00	\$ 129.00	\$ 132.87	\$ 134.54	
R15-01	94th AVENUE ROW	151st St. to 159th St.	\$ 258.00	\$ 258.00	\$ 258.00	\$ 265.74	\$ 269.09	
R15-02	TOWER #10	15800 88th Avenue	\$ 129.00	\$ 129.00	\$ 129.00	\$ 132.87	\$ 134.54	
R16-02	153rd STREET ROW	RRXing to Palos Primary	\$ 258.00	\$ 258.00	\$ 258.00	\$ 265.74	\$ 269.09	
R16-03	159th ST MEDIAN	159th St and LaGrange Rd	\$ 258.00	\$ 258.00	\$ 258.00	\$ 265.74	\$ 269.09	
R16-04	RAVINIA AVENUE MEDIAN	North of 159th St Intersection	\$ 129.00	\$ 129.00	\$ 129.00	\$ 132.87	\$ 134.54	
R17-01	TOWER #8	15501 Park Station Blvd	\$ 129.00	\$ 129.00	\$ 129.00	\$ 132.87	\$ 134.54	
R17-02	ANDREW ROW & BOOSTER STATION	153rd Street and 108th Avenue	\$ 283.80	\$ 283.80	\$ 283.80	\$ 292.31	\$ 296.00	
R17-05	JILLIAN ROAD ROW	108th Ave to Park Station Blvd	\$ 270.90	\$ 270.90	\$ 270.90	\$ 279.03	\$ 282.54	
R18-01	153rd St. BIKE PATH	108th Ave to just west of 108th Ave	\$ 129.00	\$ 129.00	\$ 129.00	\$ 132.87	\$ 134.54	
R18-02	SPRING CREEK LIFT STATION	15200 Wolf Road	\$ 129.00	\$ 129.00	\$ 129.00	\$ 132.87	\$ 134.54	
R18-02	SAYRE AVENUE ROW	157th St to 157th Pl	\$ 129.00	\$ 129.00	\$ 129.00	\$ 132.87	\$ 134.54	
R18-03	ARBOR LAKE ROW	OAK HILL DR & WILLCOOK RD	\$ 129.00	\$ 129.00	\$ 129.00	\$ 132.87	\$ 134.54	
R19-01	WILL-COOK ROAD ROW (1,2,3,4)	159th St to SWHwy	\$ 2,967.00	\$ 2,967.00	\$ 2,967.00	\$ 3,056.01	\$ 3,094.52	
R19-02	159th STREET ROW (Will Cook to Ravinia)	159th Street (Will Cook to Ravinia)	\$ 5,139.36	\$ 5,139.36	\$ 5,139.36	\$ 5,293.54	\$ 5,360.24	
R20-52	108TH AVE BMTSF	16401 108th Avenue	\$ 588.24	\$ 588.24	\$ 588.24	\$ 605.89	\$ 613.52	
R21-01	159th ROW	Ravinia Ave to Patey's	\$ 258.00	\$ 258.00	\$ 258.00	\$ 265.74	\$ 269.09	
R22-01	163rd STREET ROW	88th Ave. to Dead End	\$ 129.00	\$ 129.00	\$ 129.00	\$ 132.87	\$ 134.54	
R23-01	TINLEY CREEK SUSSEX LOT	16500 Sussex Drive	\$ 129.00	\$ 129.00	\$ 129.00	\$ 132.87	\$ 134.54	
R23-02	TINLEY CREEK 88TH AVE LOT	16461 88th Avenue	\$ 129.00	\$ 129.00	\$ 129.00	\$ 132.87	\$ 134.54	
R23-08	LAUREL DRIVE ROW	16121 Laurel Drive	\$ 129.00	\$ 129.00	\$ 129.00	\$ 132.87	\$ 134.54	
R30-10	HEATHROW CIRCLE	16912 Steeplechase Pkwy	\$ 129.00	\$ 129.00	\$ 129.00	\$ 132.87	\$ 134.54	
R31-05	179th STREET ROW	11635 179TH Street	\$ 129.00	\$ 129.00	\$ 129.00	\$ 132.87	\$ 134.54	
R32-01	TOWER #1	17801 Wolf Road	\$ 129.00	\$ 129.00	\$ 129.00	\$ 132.87	\$ 134.54	
R32-02	ORLAND PARKWAY ROW (1,2)	LaGrange Rd. to Wolf Road	\$ 490.20	\$ 490.20	\$ 490.20	\$ 504.91	\$ 511.27	
R32-03	ORLAND PARKWAY MEDIAN (1,2,3)	LaGrange Rd. to Wolf Road	\$ 361.20	\$ 361.20	\$ 361.20	\$ 372.04	\$ 376.72	

Initial BCL

**ORLAND PARK**  
**UNIT PRICE SHEET - AMENDED**  
**ITB 23-054**  
**Turf Fertilization and Weed Control**

SITE ID	NAME	LOCATION	ANNUAL COST (2024)	ANNUAL COST (2025)	ANNUAL COST (2026)	ANNUAL COST (2027)	ANNUAL COST (2028)
R32-04	ORLAND PARKWAY LIFT STATION	10370 Orland Parkway	\$ 129.00	\$ 129.00	\$ 129.00	\$ 132.87	\$ 134.54
R33-01	131st STREET LIFT STATION	10000 Creek Road	\$ 129.00	\$ 129.00	\$ 129.00	\$ 132.87	\$ 134.54
R33-02	104th AVENUE ROW	179th to 183rd Street	\$ 129.00	\$ 129.00	\$ 129.00	\$ 132.87	\$ 134.54
R33-03	TOWER #6	9701 131st St	\$ 129.00	\$ 129.00	\$ 129.00	\$ 132.87	\$ 134.54
R33-04	179TH ST & LAGRANGE ROW	Sign at NW corner of intersection	\$ 129.00	\$ 129.00	\$ 129.00	\$ 132.87	\$ 134.54
R35-01	88th AVENUE ROW	135th St. to Creek	\$ 129.00	\$ 129.00	\$ 129.00	\$ 132.87	\$ 134.54
R35-02	BEVERLY LANE ROW	88th Ave to Adria Ct	\$ 129.00	\$ 129.00	\$ 129.00	\$ 132.87	\$ 134.54
R35-03	86TH AVENUE ROW	86th Ave and Paloma Dr	\$ 129.00	\$ 129.00	\$ 129.00	\$ 132.87	\$ 134.54
Class IV Total			\$ 82,170.42	\$ 82,170.42	\$ 82,170.42	\$ 84,635.53	\$ 85,701.94

<b>Total Annual Cost of Services</b>		\$ 391,647.86	\$ 391,647.86	\$ 391,647.86	\$ 403,397.30	\$ 408,480.10
		2024	2025	2026	2027	2028

**Class I Site Additions - Cost Per Acre**  
Price for additional sites will be prorated depending on actual site acreage.

\$ 140.00	\$ 140.00	\$ 140.00	\$ 144.20	\$ 146.02
2024	2025	2026	2027	2028

**Class II Site Additions - Cost Per Acre**  
Price for additional sites will be prorated depending on actual site acreage.

\$ 140.00	\$ 140.00	\$ 140.00	\$ 144.20	\$ 146.02
2024	2025	2026	2027	2028

**Class III Site Additions - Cost Per Acre**  
Price for additional sites will be prorated depending on actual site acreage.

\$ 140.00	\$ 140.00	\$ 140.00	\$ 144.20	\$ 146.02
2024	2025	2026	2027	2028

**Class IV Site Additions - Cost Per Acre**  
Price for additional sites will be prorated depending on actual site acreage.

\$ 86.00	\$ 86.00	\$ 86.00	\$ 88.58	\$ 89.70
2024	2025	2026	2027	2028

**Nuisance Weed Control - Cost Per Acre**  
Nuisance Weed Control will be performed by the Contractor on an as needed basis as requested by the Village.

\$ 86.00	\$ 86.00	\$ 86.00	\$ 88.58	\$ 89.70
2024	2025	2026	2027	2028

Proposer: Brian Rizzo  
Firm Name: TruGreen Commercial  
Signed: Brian Rizzo  
Title: General Manager  
Dated: 1/5/2024

Initial BR



**EXCEPTIONS TO BID**  
**For**  
**Orland Park**  
**ITB #23-054**  
**Turf Fertilization and Weed Control**

TruGreen's bid is expressly contingent upon acceptance by Orland Park of the following "Exceptions" to the Indemnification provision:

TruGreen requests modification of the indemnification provision concerning Orland Park's participation in any claim or litigation and the fees incurred by such participation. TruGreen utilizes a respected Chicago firm as national counsel, that is approved by its insurance carrier to handle claims covered by its insurance. For claims indemnified by TruGreen as required by this provision, TruGreen respectfully requests that it not be responsible for attorney's fees incurred by Orland Park if Orland Park chooses to engage its own counsel. In addition, TruGreen respectfully requests that it be permitted to select counsel to represent TruGreen and any indemnified party as approved by its insurance.

In addition, TruGreen further requests that it not be held liable for claims to the extent arising from the negligence of the Authority. To that end, TruGreen proposes to delete the word "sole" in the Indemnification section (#14A) of the contract.

TruGreen also requests that any property under an acre should be priced as follows:

Class I Sites (0.0 - 0.6 acre: \$75.00 / 0.6 – 1.00 acre: \$140.00) – *broadleaf weed control and fertilizer.*

Class II sites (0.0 - 0.6 acre: \$75.00 / 0.6 – 1.00 acre: \$140.00) – *broadleaf weed control and fertilizer.*

Class III sites (0.0 - 0.6 acre: \$43.00 / 0.6 – 1.00 acre: \$86.00) – *broadleaf weed control*

Class IV sites (0.0 - 0.6 acre: \$43.00 / 0.6 – 1.00 acre: \$86.00) – *broadleaf weed control*

**TRUGREEN LIMITED PARTNERSHIP**

BY: *Brian Lynn*

TITLE: *General Manager*