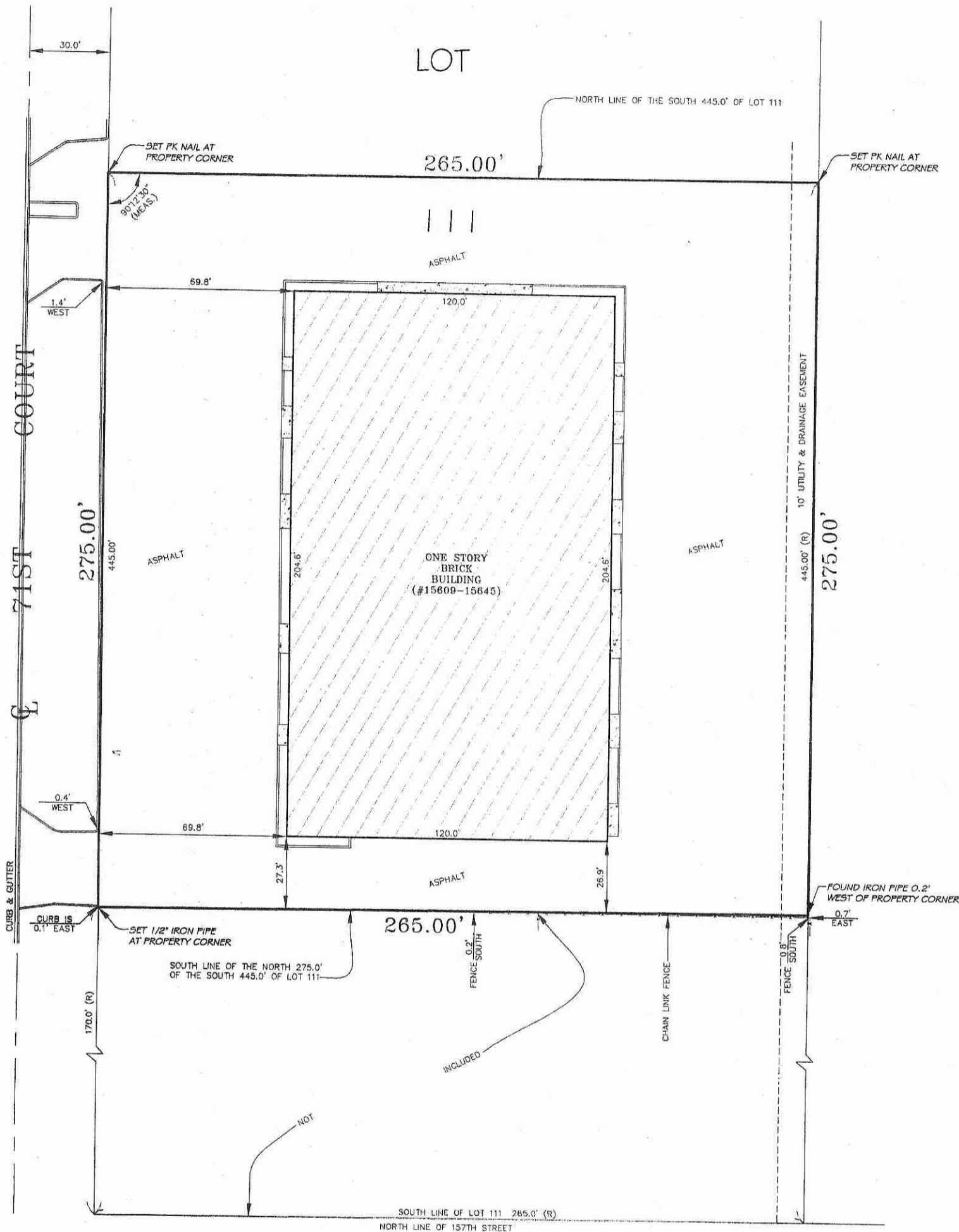


# PLAT OF SURVEY

OF

THE NORTH 275 FEET OF THE SOUTH 445 FEET OF LOT 111 IN CATALINA'S COMMERCIAL AND INDUSTRIAL SUBDIVISION OF LOTS 3 AND 6 IN SILVER LAKE GARDENS UNIT NUMBER 7, A SUBDIVISION OF PART OF THE WEST 1/4 OF SECTION 18, TOWNSHIP 36 NORTH, RANGE 13 EAST OF THE THIRD PRINCIPAL MERIDIAN, ACCORDING TO THE PLAT THEREOF RECORDED NOVEMBER 2, 1973 AS DOCUMENT NUMBER 22532993 IN COOK COUNTY, ILLINOIS.



157TH

STREET


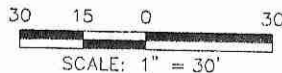
**LEGEND**

- - IRON STAKE SET
- - IRON STAKE FOUND
- ▭ - CONCRETE
- ▭ - ASPHALT
- ▨ - WOOD
- ▨ - BRICK

AREA = 72,874 SQ. FT.  
MORE OR LESS

PREPARED FOR: ADVANCED SURVEY, INC.  
JOB ADDRESS: 15609-15645, S. 71ST CT., ORLAND PARK, IL  
SELLER/BUYER: PETERSON / MANTAS  
JOB NO.: 06-09-0170

**NEKOLA**  
SURVEY INC.  
LAND SURVEYING  
P.O. BOX 1909  
BOLINGBROOK, ILLINOIS 60440  
(630) 226-1530 PHONE (630) 226-1430 FAX



FIELD WORK COMPLETED ON THE 10TH DAY OF OCTOBER, 2006.

(STATE OF ILLINOIS)  
(COUNTY OF WILL) SS

NEKOLA SURVEY INC. DOES HEREBY CERTIFY THAT IT HAS SURVEYED THE TRACT OF LAND ABOVE DESCRIBED, AND THAT THIS PROFESSIONAL SERVICE CONFORMS TO THE CURRENT ILLINOIS MINIMUM STANDARDS FOR A BOUNDARY SURVEY.

DATED THIS 13TH DAY OF OCTOBER, 2006.

*Wayne W. Nekola*  
PLS No. 2923  
LICENSE RENEWAL DATE: 30 NOVEMBER 2006.

\*"X" IN BOX INDICATES THE HEREON DRAWN PLAT WAS ORDERED AS A NON-MONUMENTED SURVEY.  
NO IMPROVEMENTS SHOULD BE MADE ON THE BASIS OF THIS PLAT ALONE. FIELD MONUMENTATION OF CRITICAL POINTS SHOULD BE ESTABLISHED PRIOR TO COMMENCEMENT OF ANY AND ALL CONSTRUCTION. FOR BUILDING LINES, EASEMENTS AND OTHER RESTRICTIONS NOT SHOWN HEREON REFER TO YOUR DEED, ABSTRACT, TITLE POLICY, CONTRACTS AND LOCAL BUILDING AND ZONING ORDINANCES.