

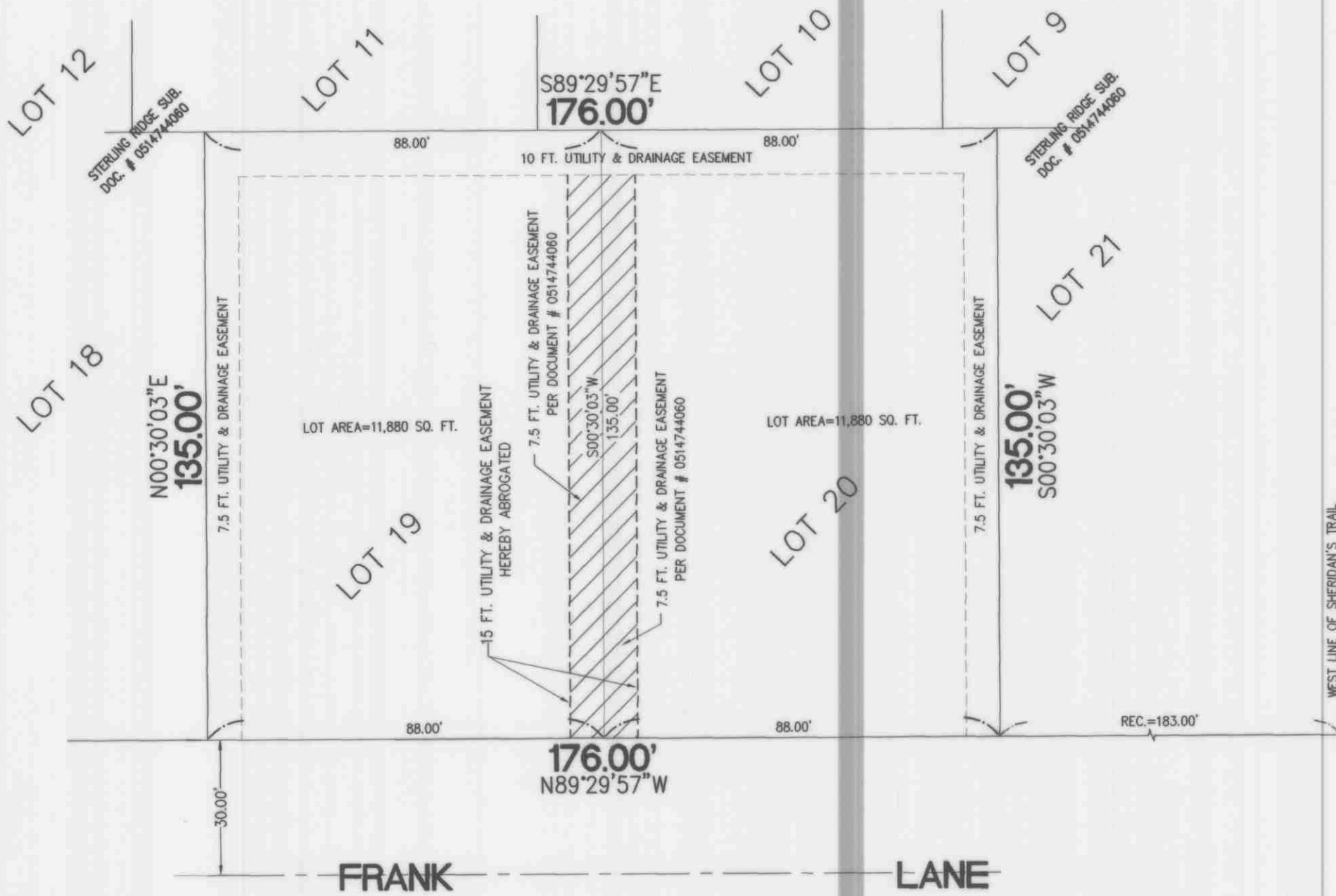
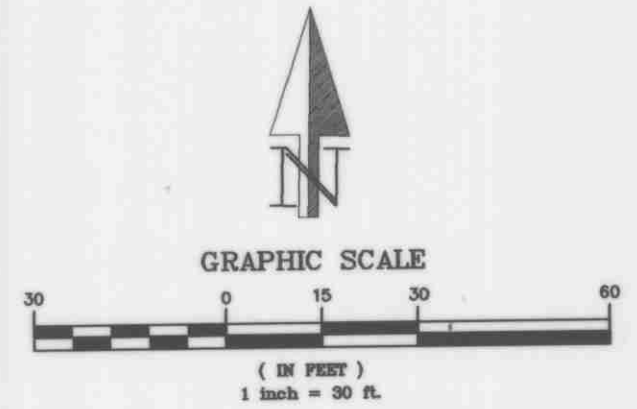


125355 LEMONT RD. LEMONT, ILLINOIS 60439
 PHONE: (630) 739-0707 FAX: (630) 739-6080
 CHICAGO METRO AREA
 PHONE: (773) 581-9477
 EMAIL: GEOPOOL@COMCAST.NET

PLAT OF ABROGATION OF A DRAINAGE AND UTILITY EASEMENT DESCRIBED AS FOLLOWS:

THE EAST 7.5 FEET OF LOT 19 (EXCEPT THE NORTH 10 FEET THEREOF) AND THE WEST 7.5 FEET OF LOT 20 (EXCEPT THE NORTH 10 FEET THEREOF) IN STERLING RIDGE, BEING A SUBDIVISION OF PART OF THE SOUTH HALF OF THE NORTHWEST QUARTER OF SECTION 29, TOWNSHIP 36 NORTH, RANGE 12 EAST OF THE THIRD PRINCIPAL MERIDIAN, PER THE FINAL PLAT RECORDED MAY 27, 2005 AS DOCUMENT NO. 0514744060, IN COOK COUNTY, ILLINOIS.

PIN # 27-29-115-012 (LOT 19); 27-29-115-013 (LOT 20)



OWNER'S CERTIFICATE

STATE OF ILLINOIS } SS
 COUNTY OF COOK }

THIS IS TO CERTIFY THAT Chittaranjan A. Patel, Bhavana C. Patel IS THE OWNER OF THE PROPERTY DESCRIBED HEREON AND THAT THE VILLAGE HAS CAUSED THE SAID PROPERTY TO BE SURVEYED AND SUBDIVIDED AS SHOWN HEREON FOR THE USES AND PURPOSES THEREIN SET FORTH AND DO HEREBY ACKNOWLEDGE AND ADOPT THE SAME UNDER THE TITLE HEREON INDICATED.


DATED THIS 13 DAY OF August, 2010

OWNER:

BY: Chittaranjan A. Patel, Bhavana C. Patel

NOTARY'S CERTIFICATE

STATE OF ILLINOIS } SS
 COUNTY OF COOK }



I, THE UNDERSIGNED, A NOTARY PUBLIC, IN AND FOR SAID COUNTY AND STATE AFORESAID, SO HEREBY CERTIFY, THAT Chittaranjan A. Patel PERSONALLY KNOWN TO ME TO BE THE SAME PERSON WHOSE NAME IS SUBSCRIBED TO THE ABOVE CERTIFICATE, APPEARED BEFORE ME THIS DAY IN PERSON AND ACKNOWLEDGED THAT AS SUCH SIGNED THE CERTIFICATE AS A FREE AND VOLUNTARY ACT AND AS THE FREE AND VOLUNTARY ACT OF THE OWNER LISTED ABOVE, FOR THE USES AND PURPOSES SET FORTH.

GIVEN UNDER MY HAND AND SEAL, THIS 13 DAY OF August, 2010

NOTARY PUBLIC: Kimberly A. Fuller

MY COMMISSION EXPIRES: 9/2/11

VILLAGE CERTIFICATE

STATE OF ILLINOIS } SS
 COUNTY OF COOK }

APPROVED AND ACCEPTED THIS _____ DAY OF _____, 2010 A.D., BY THE VILLAGE BOARD OF TRUSTEES OF THE VILLAGE OF ORLAND PARK, ILLINOIS.

ATTEST: _____
 MAYOR VILLAGE CLERK

SURVEYOR'S CERTIFICATE

STATE OF ILLINOIS } SS
 COUNTY OF DU PAGE }

I, KENNETH A. KENNEDY, AN ILLINOIS PROFESSIONAL LAND SURVEYOR NO. 035-003403, DO HEREBY CERTIFY THAT I HAVE SURVEYED AND/OR SUBDIVIDED THE PROPERTY DESCRIBED HEREON UNDER THE DIRECTION OF THE OWNER AND IN THE MANNER REPRESENTED ON THE PLAT HEREON DRAWN AND DESCRIBED AS FOLLOWS:

LOT 19 AND 20 IN STERLING RIDGE, BEING A SUBDIVISION OF PART OF THE SOUTH HALF OF THE NORTHWEST QUARTER OF SECTION 29, TOWNSHIP 36 NORTH, RANGE 12 EAST OF THE THIRD PRINCIPAL MERIDIAN, PER THE FINAL PLAT RECORDED MAY 27, 2005 AS DOCUMENT NO. 0514744060, IN COOK COUNTY, ILLINOIS.

I DO FURTHER CERTIFY THAT:

THIS SUBDIVISION IS WITHIN THE CORPORATE LIMITS OF THE VILLAGE OF ORLAND PARK.

THE LAND IN THE ANNEXED LEGAL DESCRIPTION FALLS WITHIN ZONE X PER FLOOD INSURANCE RATE MAP PANEL NUMBER 17031C0684J WITH AN EFFECTIVE DATE OF AUGUST 19, 2008 AS PUBLISHED BY THE FEDERAL EMERGENCY MANAGEMENT AGENCY.

THE ATTACHED PLAT IS A CORRECT REPRESENTATION OF SAID SURVEY AND SUBDIVISION.

I DO FURTHER PERMIT A REPRESENTATIVE OF VILLAGE OF ORLAND PARK TO RECORD THE PLAT OF CONSOLIDATION.

DATED AT LEMONT, ILLINOIS, THIS 13th DAY OF JULY, 2010 A.D.

K.A. Kennedy
 ILLINOIS PROFESSIONAL LAND SURVEYOR
 MY LICENSE EXPIRES ON 11/30/2010



EASEMENT HOLDERS CERTIFICATE

STATE OF ILLINOIS } SS
 COUNTY OF COOK }

THE ABROGATION OF THE EASEMENT SHOWN ON THE ANNEXED PLAT IS HEREBY CONSENTED TO AND APPROVED BY:

AT & T ILLINOIS TELEPHONE CO. (AMERITECH), GRANTEEES
Aybra Lourdes THIS 2ND DAY OF August, 2010
 COMMONWEALTH EDISON COMPANY
Erica Reader THIS 12TH DAY OF August, 2010
 NORTHERN ILLINOIS GAS COMPANY (NICOR)
Thomas Conroy THIS 5TH DAY OF August, 2010
 COMCAST
Frank Hartig THIS 2ND DAY OF August, 2010
R.O.W. Engle

UPON RECORDING
 PLEASE RETURN TO:

VILLAGE OF ORLAND PARK DEVELOPMENT SERVICES
 14700 RAVINIA AVE.
 ORLAND PARK, IL 60462

SCALE 1 INCH EQUALS 30 FEET
 DISTANCES ARE MARKED IN FEET AND DECIMAL PARTS THEREOF.

ORDERED BY: CHITTARANJAN PATEL
 DRAWN BY: KB
 SURVEYED BY: ZM/JB
 ORDER NO: 10-045ABRO
 REVISIONS: JUNE 17, 2010
JULY 9, 2010