


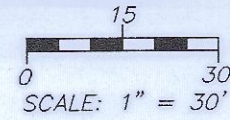

PINS: 27-09-108-001
27-09-108-002

PLAT OF VACATION OF LEMOYNE STREET



DESCRIBED AS:

That part of Lemoine Street lying West of and adjoining Lots 22 and 23 in Raney's Addition to Orland, being a subdivision of the North 50 rods of the East 32 Rods of the East 1/2 of the West 1/2 of the Northwest 1/4 of Section 9, Township 36 North, Range 12 East of the Third Principal Meridian, in Cook County, Illinois.

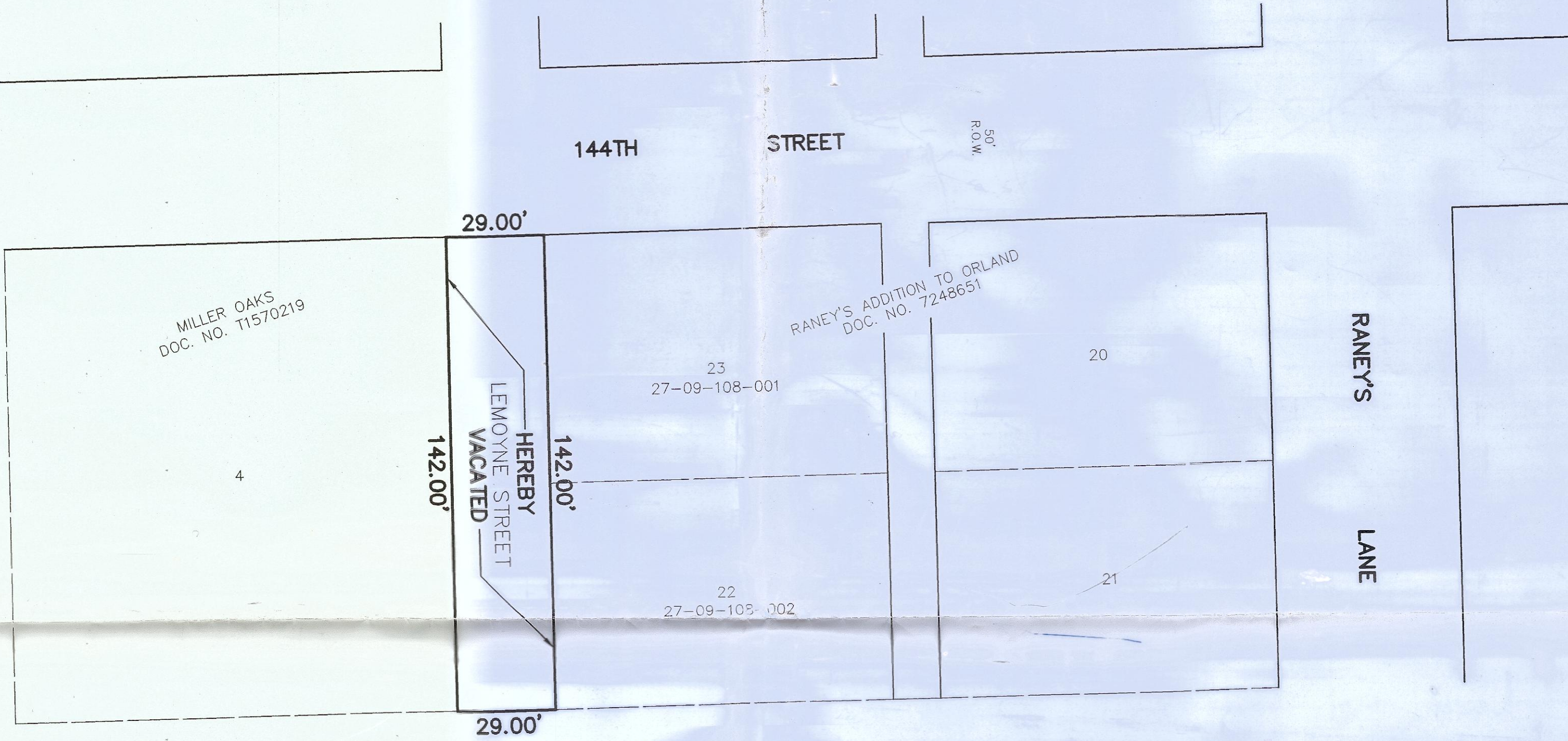


RECORDING FEE'S 130
DATE 3-13-09 COPIES 6
OK *[Signature]*

0907231097
1- PLAT

Doc#: 0907231097 Fee: \$130.00
Eugene "Gene" Moore
Cook County Recorder of Deeds
Date: 03/13/2009 02:38 PM Pg: 1 of 0

DOCUMENTS WITH THIS PLAT



ORDINANCE NO. 4427 PASSED NOVEMBER 3, 2008.

Approved by the PRESIDENT and BOARD OF TRUSTEES of the Village of Orland Park,

Cook County, Illinois, this 3RD day of NOVEMBER, A.D. 2008

BY: *David M. Rugh*
VILLAGE PRESIDENT

ATTEST: *David P. Mahan*
VILLAGE CLERK

State of Illinois) s.s.
County of Will)

We, BURKE ENGINEERING CORPORATION, do hereby certify that we have prepared the plat hereon drawn from records of the property described in the above caption for the purpose of vacating an existing street, all of which is shown on the plat hereon drawn. Distances are shown in feet and decimal parts thereof. Said property lies within the corporate limits of the Village of Orland Park, Cook County, Illinois.

Dated at Orland Park, Illinois, this 16th day of December, A.D. 2008.

Bradley K. Lueders
ILLINOIS PROFESSIONAL LAND SURVEYOR NO. 035-003406
BRADLEY K. LUEDERS



I DO NOT FIND ANY UNPAID GENERAL TAXES UNPAID CURRENT GENERAL TAXES UNPAID SPECIAL ASSESSMENTS OR UNPAID CURRENT SPECIAL ASSESSMENTS AGAINST THE STREETS AND ALLEYS SHOWN IN THE ABOVE PLAT

D. D. Orr
COUNTY CLERK
DATE 3-12-2009 *A.L.*