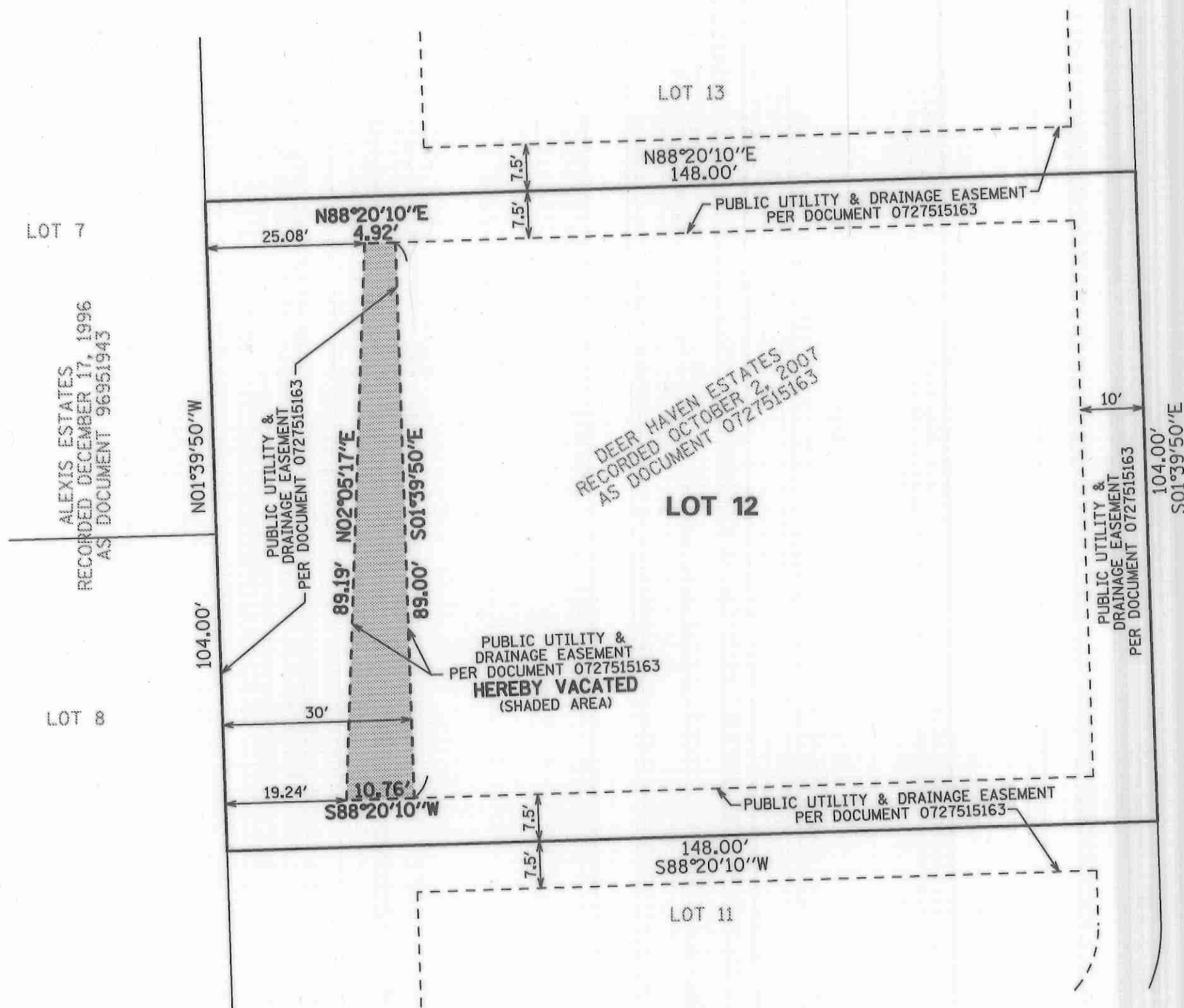
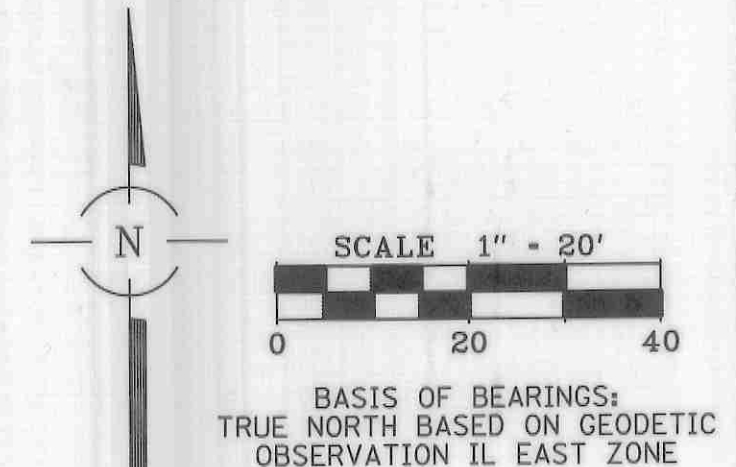


# PLAT OF VACATION

## OVERALL PROPERTY DESCRIPTION:

LOT 12 IN DEER HAVEN ESTATES SUBDIVISION, BEING A SUBDIVISION OF PART OF THE NORTHWEST QUARTER OF SECTION 8, TOWNSHIP 36 NORTH, RANGE 12, EAST OF THE THIRD PRINCIPAL MERIDIAN ACCORDING TO THE PLAT THEREOF RECORDED OCTOBER 2, 2007 AS DOCUMENT NUMBER 0727515163, IN COOK COUNTY, ILLINOIS.

P.I.N.: 27-08-109-015-0000



## OWNER'S CERTIFICATE

STATE OF ILLINOIS )  
COUNTY OF COOK ) SS

THIS IS TO CERTIFY THAT MARK WOLNY IS THE OWNER OF THE PROPERTY DESCRIBED HEREON AND THAT IT HAS CAUSED THE SAID PROPERTY TO BE PLATTED AS SHOWN HEREON FOR THE USES AND PURPOSES THEREIN SET FORTH, AND DOES HEREBY ACKNOWLEDGE AND ADOPT THE SAME UNDER THE TITLE THEREON INDICATED.

DATED THIS 10 DAY OF May, A.D. 20 14.

SIGNED: Mark Wolny  
(PRINTED NAME)

ADDRESS:  
14404 FAWN VIEW CIRCLE  
ORLAND PARK, IL 60467

## NOTARY PUBLIC CERTIFICATE

STATE OF ILLINOIS )  
COUNTY OF COOK ) SS

I, Grace Frey, A NOTARY PUBLIC IN AND FOR THE COUNTY AND STATE AFORESAID, DO HEREBY CERTIFY THAT MARK WOLNY WHO IS PERSONALLY KNOWN TO ME TO BE THE SAME WHOSE NAME IS SUBSCRIBED TO THE FOREGOING CERTIFICATE, APPEARED BEFORE ME THIS DAY IN PERSON AND ACKNOWLEDGED THAT HE DID SIGN AND DELIVER THIS INSTRUMENT AS A FREE AND VOLUNTARY ACT FOR THE USES AND PURPOSES HEREIN SET FORTH.

GIVEN UNDER MY HAND AND NOTORIAL SEAL  
THIS 10th DAY OF January, A.D. 20 14.

Grace Frey  
NOTARY PUBLIC

PREPARED FOR:  
MARK WOLNY  
14404 FAWN VIEW CIRCLE  
ORLAND PARK, IL 60467

## VILLAGE BOARD CERTIFICATE

STATE OF ILLINOIS )  
COUNTY OF COOK ) SS

APPROVED BY THE VILLAGE BOARD OF TRUSTEES OF THE VILLAGE OF ORLAND PARK, COOK COUNTY, ILLINOIS THIS 20th DAY OF January, A.D. 20 14.

VILLAGE PRESIDENT

DANIEL J. McLAUGHLIN

VILLAGE CLERK

JOHN C. MEHALEK



## VACATION APPROVAL CERTIFICATE

I, THE UNDERSIGNED, AS AN AUTHORIZED REPRESENTATIVE OF COMMONWEALTH EDISON COMPANY, HEREBY RELEASE AND ABROGATE ALL RIGHTS OF EASEMENT WITHIN THE HEREON DESCRIBED PART OF SAID REAL ESTATE, BEING HEREBY VACATED.

DATED THIS 20th DAY OF December, 20 13.

COMMONWEALTH EDISON COMPANY

BY: Lora Reader  
(SIGNATURE)

NAME: LORA READER  
(PLEASE PRINT)

TITLE: ROM. ESTIMATE REP

ATTEST: Mary T. L. L. L.

TITLE: Sr. P.E. Rep.

## VACATION APPROVAL CERTIFICATE

I, THE UNDERSIGNED, AS AN AUTHORIZED REPRESENTATIVE OF NICOR GAS COMPANY (FORMERLY NORTHERN ILLINOIS GAS COMPANY) HEREBY RELEASE AND ABROGATE ALL RIGHTS OF EASEMENT WITHIN THE HEREON DESCRIBED PART OF SAID REAL ESTATE, BEING HEREBY VACATED.

DATED THIS 19th DAY OF December, 20 13.

NICOR GAS COMPANY

BY: David L. Surina  
(SIGNATURE)

NAME: DAVID L. SURINA  
(PLEASE PRINT)

TITLE: LAND MANAGEMENT AGENT

ATTEST:

TITLE:

## VACATION APPROVAL CERTIFICATE

I, THE UNDERSIGNED, AS AN AUTHORIZED REPRESENTATIVE OF COMCAST HEREBY RELEASE AND ABROGATE ALL RIGHTS OF EASEMENT WITHIN THE HEREON DESCRIBED PART OF SAID REAL ESTATE, BEING HEREBY VACATED.

DATED THIS 19th DAY OF December, 20 13.

COMCAST

BY: Frank Gautier  
(SIGNATURE)

NAME: FRANK GAUTIER  
(PLEASE PRINT)

TITLE: T.O.W. CONSULTANT

ATTEST: Maria Binas

TITLE: Administrative Assistant

## VACATION APPROVAL CERTIFICATE

I, THE UNDERSIGNED, AS AN AUTHORIZED REPRESENTATIVE OF AT&T CORPORATION (FORMERLY SBC ILLINOIS, AN ILLINOIS CORPORATION AND FORMERLY ILLINOIS BELL TELEPHONE COMPANY) HEREBY RELEASE AND ABROGATE ALL RIGHTS OF ILLINOIS BELL TELEPHONE COMPANY AND/OR SBC AMERITECH (DBA SBC ILLINOIS) EASEMENT WITHIN THE HEREON DESCRIBED PART OF SAID REAL ESTATE, BEING HEREBY VACATED.

DATED THIS 19th DAY OF DECEMBER, 20 13.

AT&T

BY: Sylvia James  
(SIGNATURE)

NAME: Sylvia James  
(PLEASE PRINT)

TITLE: Right of Way - Manager

ATTEST: CL

TITLE: Engineer

STATE OF ILLINOIS )  
COUNTY OF COOK ) SS

WE, SPACECO, INC., AN ILLINOIS PROFESSIONAL DESIGN FIRM, NUMBER 184-001157 DO HEREBY DECLARE THAT WE HAVE PREPARED THE PLAT HEREON DRAWN FOR THE PURPOSE OF VACATING AN EASEMENT AREA AS SHOWN, AND THAT THE PLAT IS A TRUE AND CORRECT REPRESENTATION OF SAID VACATION.

ALL DIMENSIONS ARE IN FEET AND DECIMAL PARTS THEREOF. NO DISTANCES OR ANGLES SHOWN HEREON MAY BE ASSUMED BY SCALING.

GIVEN UNDER OUR HAND AND SEAL THIS 26th DAY OF November, 20 13 IN ROSEMONT, ILLINOIS.


JERRY P. CHRISTOPH, I.P.L.S. No. 035-3540  
LICENSE EXPIRES: 11-30-2014

(VALID ONLY IF EMBOSSED SEAL AFFIXED)

COMPARE ALL DIMENSIONS BEFORE BUILDING AND REPORT ANY DISCREPANCIES AT ONCE. REFER TO DEED OR TITLE POLICY FOR BUILDING LINES AND EASEMENTS NOT SHOWN.



REVISIONS:
11/26/2013



CONSULTING ENGINEERS  
SITE DEVELOPMENT ENGINEERS  
LAND SURVEYORS

9575 W. Higgins Road, Suite 700,  
Rosemont, Illinois 60018  
Phone: (847) 696-4060 Fax: (847) 696-4065

DATE:  
08/30/2013

JOB NO:  
4328

FILENAME:  
4328VAC-L12