




**Legend**

-  Property Boundary
-  Wetland: 24.21 AC
-  Upland: 8.79 AC

200 0 200 400  
 Feet

 <p>7325 Janes Avenue          Woodridge, IL 60517          630.724.9200 phone          www.v3co.com</p>	PROJECT NO.: <b>ER22012</b>	CLIENT: Village of Orland Park	TITLE: <h2 style="text-align: center;">MUNICIPAL BASIN RESTORATION</h2>	
	CREATED BY: <b>BWM</b>	DATE: <b>05/06/2022</b>	BASE LAYER: Base Layer (Year)	SITE: 16-06 Municipal Basin (Ravinia Creek Wetland)
Visio, Vertere, Virtute... "The Vision To Transform With Excellence"	SCALE: See Scale Bar			