

Clerk's Contract and Agreement Cover Page

Year: 2008

Legistar File ID#: 2007-0748

Multi Year:

Amount \$0.00

Contract Type:

Services

Contractor's Name:

Mid-America Tree & Landscape

Contractor's AKA:

Execution Date:

12/20/2007

Termination Date:

~~12/31/2010~~ 12/31/13

Renewal Date:

Department:

Parks & Building Maintenance

Originating Person:

Frank Stec/John Ingram

Contract Description: Turf Mowing 2008-2010

1/1/11 addendum to extend contract thru 12/31/13 at
2010 pricing - 2010-0495

JAN 24 2011

MAYOR
Daniel J. McLaughlin

VILLAGE CLERK
David P. Maher

14700 S. Ravinia Ave.
Orland Park, IL 60462
(708) 403-6100



VILLAGE HALL

TRUSTEES
Bernard A. Murphy
Kathleen M. Fenton
Brad S. O'Halloran
James V. Dodge
Edward G. Schussler III
Patricia Gira

January 18, 2011

Mr. Joe Limanowski
Mid-America Tree & Landscape, Inc.
P.O.Box 347
Mokena, Illinois 60448

RE: NOTICE TO PROCEED
2010-2013 Turf Mowing Contract

Dear Mr. Limanowski:


This notification is to inform you that the Village of Orland Park has executed the addendum extending the 2008-2010 Turf Mowing Contract through December 31, 2013 at the 2010 rates.

Please contact Frank Stec at 708-403-6139 or Brian Madon at 708-403-6105 to arrange the commencement of the work.

The Village will be processing a Purchase Order for the Turf Mowing contract/service and it will be faxed to your company. Please continue to use the Turf Mowing Completion Report which must be submitted at the conclusion of each days work. It is imperative that this number on the Purchase Order be noted on all invoices, correspondence, etc. All invoices should be sent directly to the Accounts Payable Department at 14700 S. Ravinia Ave. Orland Park, IL 60462. Also, your final invoice for this contract/service should state that it is the final invoice pertaining to that Purchase Order.

For your records, I have enclosed one (1) original executed addendum dated January 1, 2011 for Turf Mowing. If you have any questions, please call me at 708-403-6173.

Sincerely,



Denise Domalewski
Contract Administrator

cc: Frank Stec
Ed Wilmes

MAYOR
Daniel J. McLaughlin

VILLAGE CLERK
David P. Maher

14700 S. Ravinia Ave.
Orland Park, IL 60462
(708) 403-6100



VILLAGE HALL

TRUSTEES
Bernard A. Murphy
Kathleen M. Fenton
Brad S. O'Halloran
James V. Dodge
Edward G. Schussler III
Patricia Gira

December 20, 2010

Mr. Joseph Limanowski
Mid America Tree & Landscape, Inc.
P.O. Box 347
9909 W. 187th Street
Mokena, Illinois 60448

NOTICE OF AWARD – Turf Mowing 2010-2013

Dear Mr. Limanowski:

This notification is to inform you that on October 18, 2010 the Village of Orland Park Board of Trustees approved awarding Mid America Tree & Landscape, Inc. the contract in accordance with the proposal you submitted dated September 14, 2010 for Turf Mowing for three years (2011, 2012, 2013) at the 2010 price per acre of \$19.75, minimum cost \$9.00. Nuisance mowing will be charged a rate of \$45.00 per acre.

Beginning in 2011, the Village of Orland Park requests that Public Works billing be split between ponds and right-of way. You will receive updated property lists prior to 2011 mowing season from Public Works, and Parks and Recreation.

I am enclosing the addendum for Turf Mowing 2011-2013. Please sign two (2) copies and return them both directly to me. I will obtain signatures to fully execute the Contract and one original executed Contract will be returned to you. Please deliver this information directly to me, Denise Domalewski, Contract Administrator, at Village Hall located at 14700 S. Ravinia Ave., Orland Park, IL 60462. You will be issued a *Notice to Proceed* letter and a purchase order when you are in full compliance with this process. Failure to comply with these conditions within the time specified will entitle the Village to consider your proposal abandoned and to annul this Notice of Award. If you have any questions, please do not hesitate to call me at 708-403-6173 or e-mail me at ddomalewski@orland-park.il.us.

Sincerely,

A handwritten signature in black ink, appearing to read "Denise Domalewski". The signature is fluid and cursive, written over a horizontal line.

Denise Domalewski
Contract Administrator

cc: Frank Stec
Ed Wilmes

ADDENDUM to
Turf Mowing Contract

Dated
December 20, 2007

Between
The Village of Orland Park, Illinois ("VILLAGE") and Mid-America Tree & Landscape, Inc.
("CONTRACTOR")

- RE: Extension of contract for three (3) additional years (2011, 2012 & 2013) at the 2010 prices.
1. In the event of any conflict or inconsistency between the provisions of this Addendum and the Agreement, the provisions of this Addendum shall control.
 2. In **SECTION 13: Payment for Services**, the sentence "Contractor shall bill each department separately" shall be stricken in its entirety and replaced with the sentence "Contractor shall bill each department separately (Parks, Public Works – Ponds, and Public Works – ROW)."
 3. In **SECTION 19: Term of Agreement** of said Contract, the sentence "This Agreement shall become effective upon execution of said Agreement by both parties and shall remain in effect up to and including midnight, December 31, 2010" shall be stricken and replaced with the following sentence "This Agreement shall become effective January 1, 2011 and shall remain in effect up to and including midnight, December 31, 2013."
 4. All of the other terms, covenants, representations and conditions of said Agreement, not deleted or amended herein shall remain in full force and effect during the effective term of said Agreement.
 5. This Addendum may be executed in two or more counterparts, each of which taken together, shall constitute one and the same instrument.

This Addendum, made and entered into effective the **1st day of January, 2011**, shall be attached to and form a part of the Agreement dated the 20th day of December, 2007 and shall take effect upon signature below by duly authorized agents of both parties.

AGREED AND ACCEPTED

FOR: THE VILLAGE

By: 

Print Name: Paul G. Grimes
Village Manager

Its: Village Manager

Date: 1/12/11

FOR: THE CONTRACTOR

By: 

Print Name: Joseph Umanowski

Its: President

Date: 12/27/10

Mid America Tree & Landscape, Inc.

P.O. Box 347
Mokena, IL 60448
708/479-7510
708/479-9493 fax

September 14, 2010

Village of Orland Park
Attn: Mr. John Ingram
15655 Ravinia Ave.
Orland Park, IL 60462

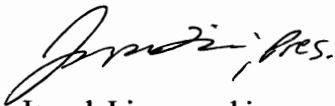
Dear Mr. Ingram,

Mid America has had the privilege of working with the Village of Orland Park under the Turf Mowing Contract for a number of years. We have enjoyed the opportunity to be of service to the Village and feel we have provided excellent services.

At this time, we would like to offer the Village an agreement for a Turf Mowing Contract extension for an additional three year term. A new Turf Mowing Contract agreement would then cover the 2011, 2012, and 2013 mowing seasons. We will hold the same mowing cost per site as we had in the 2010 turf mowing season.

We appreciate the opportunity to be of service to you, and will continue to provide you with quality, on time turf mowing services.

Sincerely,



Joseph Limanowski

Acceptance by Contractor:

Date: _____

Mid America Tree & Landscape, Inc.

Acceptance by Village of
Orland Park:



Date: 11/12/11

Paul G. Grimes
Village Manager

Village of Orland Park Public Works Department
CONTRACTED MOWING FOR 2011

Contract No	Site ID	Name	Location	Acres	2010 Cost/Mow	2011-13
1006	01-01	TETON POND	13551 Ishnala Dr	1.70	\$33.58	
1001	01-02	APACHE POND	14010 Apache Ln	0.57	\$11.26	
* 1082	01-03	REDONDO POND	7845 Redondo Ln	0.18	\$9.00	
1017	02-01	VILLA WEST POND	8699 W. 135th St	3.00	\$59.25	
1018	02-02	VILLA WEST CREEK	8695 W. 135th St	1.35	\$26.66	
1019	02-04	CARO VISTA POND	13799 84th Ave	2.25	\$44.44	
1005	02-05	WEDGWOOD COMMONS POND	14240 80th Ave	1.90	\$37.53	
1003	02-06	ISHNALA POND	13625 Sandalwood Dr	1.50	\$29.63	
1004	02-07	PERMINAS POND	14201 Cristina Ave	1.60	\$31.60	
1076	02-08	SUNNYPINE POND	8725 Pine St	2.66	\$52.54	
1166	02-09	NICKLAUS POND	13543 Nicklaus Dr	3.50	\$69.13	
1167	02-10	87th AVENUE EAST POND	14291 S. 87th Ave	1.28	\$25.28	
1168	02-12	88th AVENUE NORTH POND	13933 S. 88th Ave	1.53	\$30.22	
1169	02-13	140th STREET WETLAND	8758 W. 140th St	0.60	\$11.85	
1020	03-01	LAMPLIGHTER POND	9200 W. 138th St	1.25	\$24.69	
1012	03-02	THOMAS POND	13920 Thomas Dr	1.85	\$36.54	
1021	03-03	HERITAGE POND	14031 Concord Dr	1.00	\$19.75	
1200	03-10	TALLGRASS POND	13621 Tallgrass Tr	0.84	\$16.59	
1201	03-11	LEGEND TRAIL POND	13835 Legend Tr	0.40	\$9.00	
1014	05-01	COUNTRYSIDE POND	13700 Spring Ln	1.37	\$27.06	
1013	05-02	KNOLLWOOD POND	11151 Marilyn Ct	0.60	\$11.85	
1062	05-03	ARBOR RIDGE POND	11025 Arbor Ridge Dr	0.25	\$9.00	
* 1084	05-04	ASHFORD POND	10900 W. 143rd St	0.10	\$9.00	
1086	05-05	PERSIMMON POND	13949 Persimmon Dr	0.28	\$9.00	
1209	05-08	PERSIMMON MEADOW POND	10957 W. 142nd St	0.90	\$17.32	
1215	05-09	BUNRATTY POND	11120 Marilyn Terrace	0.10	\$9.00	
1214	05-10	BUNRATTY PARK POND	14041 Fermoy Drive	1.25	\$24.06	
1022	06-01	PINEWOOD NORTH POND #2	13530 McCabe Dr	1.00	\$19.75	
1010	06-02	PINEWOOD NORTH POND #1	13850 McCabe Ct	1.20	\$23.70	

Contract No	Site ID	Name	Location	Acres	2010 Cost/Mow
* 1092	06-03	PINEWOOD NORTH POND #3	13531 McCabe Dr	0.10	\$9.00
1091	06-05	CREEK CROSSING POND	14175 Creek Crossing Dr	1.80	\$35.55
1106	06-06	HVERHILL POND	14100 Haverhill Ln	4.20	\$82.95
1213	06-11	PRESTON DRIVE POND	11626 Preston Drive	0.45	\$9.00
1212	06-12	COOPER WAY POND	14000 Cooper Way	0.05	\$9.00
1202	06-13	LONG RUN CREEK WETLAND	14240 Wolf Road	0.11	\$9.00
1142	08-06	GREEN MANOR POND	10811 Green Manor Ct	0.75	\$14.81
1163	08-24	CRYSTAL MEADOW POND	10810 Crystal Meadow Ct	0.65	\$12.84
1170	08-25	ROYAL OAKS POND	11027 Royal Oaks Ln	0.70	\$13.83
1023	09-01	POLICE POND	14500 Ravinia Ave	4.00	\$79.00
1024	09-02	VILLAGE CENTER POND	14650 Ravinia Ave	6.40	\$126.40
1025	09-03	BROWN PARK POND	10299 147th St	3.00	\$59.25
1007	10-01	TERRY'S LINCOLN MERCURY POND	14390 John Hmphy Dr	0.51	\$10.07
1026	10-02	ORLAND SQUARE POND	9100 W. 151st St	4.50	\$88.88
1027	11-01	WEDGWOOD ESTATES POND #1(N)	14300 82nd Ave	0.82	\$16.20
1028	11-02	WEDGWOOD ESTATES POND #2(S)	14300 82nd Ave	0.64	\$12.64
1002	13-01	SILVER LAKE GARDENS POND	15199 73rd Ave	2.70	\$53.33
1029	13-02	CASHEW POND	7656 Cashew Dr	6.40	\$126.40
1030	13-03	WILDROSE POND	7340 W.157th St	0.85	\$16.79
1031	13-04	COLONADES POND	7500 W.157th St	1.75	\$34.56
1009	13-05	VERITAS POND #2	15720 S. 77th Ave	1.20	\$23.70
1011	13-06	VERITAS POND #1	7700 W. 158th Ct	0.72	\$14.22
1008	13-07	VERITAS POND #3	7729 W. 158th Ct	0.60	\$11.85
1032	14-01	BOB-O-LINK POND	8230 Bob-O-Link Dr	1.90	\$37.53
1015	14-02	LIBERTY SCHOOL POND	8700 W. 152nd St	2.75	\$54.31
1033	14-03	EDGEWOOD POND	15324 Edgewood Dr	1.60	\$31.60
1035	14-05	ORLAND GOLFPVIEW POND	15531 Merion Dr	3.50	\$69.13
1036	14-06	CACHEY POND #4	8400 W. 157th St	6.70	\$132.33
1037	14-07	CACHEY POND #1	8021 W. 157th St	1.80	\$35.55
1038	14-08	CACHEY POND #3	8101 W. 157th St	1.75	\$34.56
1016	14-09	CACHEY POND #2	8201 W. 157th St	3.80	\$75.05
1039	14-10	NISSAN POND	15735 86th Ave	2.35	\$46.41
* 1101	14-12	PLUM TREE POND	15699 86th Ave	0.40	\$9.00

Contract No	Site ID	Name	Location	Acres	2010 Cost/Mow
1040	15-01	VILLAGE SQUARE POND	9125 Kensington Way	3.07	\$60.63
1041	15-02	PARK HILL POND #1	15799 Parkhill Dr	4.00	\$79.00
1042	15-03	TORREY PINES POND	15746 Torrey Pines	1.96	\$38.71
1044	15-05	PARKHILL POND #3 & PARK	15798 Parkhill Dr	5.50	\$108.63
1068	15-06	HELEN POND	9011 Helen Ln	1.76	\$34.76
1045	16-01	TREETOP POND #2	15400 Treetop Dr	4.86	\$95.99
1046	16-02	TREETOP POND #1	9937 Treetop Dr	1.00	\$19.75
1208	16-12	CAMENO PARK POND (POLICE)	15200 Ravinia Ave	0.17	\$9.00
1127	17-02	EQUESTRIAN TRAIL WEST POND	11199 Equestrian Dr	0.61	\$12.05
1128	17-03	EQUESTRIAN TRAIL EAST POND	15640 Shire Dr	0.10	\$9.00
1129	17-04	FAWN CREEK LANE POND	15513 Fawn Creek Ln	0.43	\$9.00
* 1085	17-05	SOMERGLLEN POND	10800 Somerglen Ln	0.35	\$9.00
* 1088	17-06	LAKESIDE POND	15600 Lakeside Dr	0.10	\$9.00
* 1087	17-07	GLENLAKE NORTH POND	15600 Glenlake Dr	0.10	\$9.00
1078	17-09	SHIRE NORTH POND	15641 Shire Dr	0.10	\$9.00
1109	17-10	SHIRE SOUTH POND	15699 Shire Dr	0.10	\$9.00
1152	17-14	GLENLAKE SOUTH POND	15648 Glenlake Dr	2.21	\$43.65
1180	17-15	ASHBOURN POINT POND	15319 Jillian Rd	0.73	\$14.42
1194	17-16	COLETTE POND	15801 Park Station Blvd	1.13	\$22.32
* 1217	17-17	ASHBURN COURT POND	10919 Jillian Ct	0.28	\$9.00
* 1216	17-18	ASHBURN COURT 2 POND	10907 Jillian Ct	0.30	\$9.00
1047	18-01	SPRING CREEK POND	11250 Poplar Creek Ln	2.80	\$55.30
1064	18-02	ARBOR POINT POND	11801 W. 151st St	0.87	\$17.18
1079	18-03	GRANDVIEW POND	15140 Grandview Dr	0.75	\$14.81
1060	20-01	BEEMSTERBOER POND	10701 W. 160th St	0.77	\$15.21
1048	20-02	APPLEKNOL POND	10599 W. 163rd Pl	0.80	\$15.80
1196	20-03	GLEN OAK INDUSTRIAL POND	10798 W. 165th St	0.74	\$14.62
1090	20-04	KINGSPORT POND	10801 Bear Island Ave	0.10	\$9.00
1143	20-07	ANTHONY DRIVE POND	10831 Anthony Dr	0.78	\$15.41
1110	22-01	SETON PLACE POND	9460 Seton Pl	0.15	\$9.00
1108	23-03	CRYSTAL CREEK NORTH POND	15900 Orlan Brook Dr	0.20	\$9.00
1050	29-01	VICTORIA PLACE POND	10798 Victoria Pl	0.55	\$10.86
1075	29-02	YEARLING CROSSING POND	16999 Yearling Crossing	1.10	\$21.73

Contract No	Site ID	Name	Location	Acres	2010 Cost/Mow
1065	29-03	GREAT EGRET POND	10631 Great Egret Dr	1.75	\$34.56
1083	29-04	MALLARD LANDING PARK POND	17199 Deer Run Dr	0.73	\$14.42
1081	29-06	WHITE TAIL POND	10701 White Tail Run	1.16	\$22.91
1102	29-08	LAUREL HILLS POND	11001 Laurel Hill Dr	0.82	\$16.20
* 1111	29-09	EMERALD NORTH POND	17062 Kerry Ave	0.10	\$9.00
1164	29-11	CHURCHILL POND	10655 Churchill Dr	0.93	\$18.37
1113	29-12	FAWN TRAIL POND	10839 Fawn Trail Dr	2.25	\$44.44
1134	29-13	BUCK DRIVE WETLAND	10640 Buck Dr	0.45	\$9.00
1171	29-20	CAPISTRANO NORTH POND	10510 Capistrano Ln	1.40	\$27.65
1116	29-22	CAPISTRANO SOUTH POND	17436 Capistrano Ln	1.70	\$33.58
1172	29-23	172nd STREET POND	10948 W. 172nd St	2.17	\$42.86
1173	29-24	DEER POINT PARK POND	10947 W. 172nd St	0.90	\$17.78
* 1175	29-27	DEER CHASE ESTATES POND	10541 Buck Dr	0.03	\$9.00
1195	29-28	DEER CHASE ESTATES EAST POND	10471 Buck Dr	0.18	\$9.00
* 1205	29-29	JULIE ANN LANE POND	16711 Julie Ann Lane	0.13	\$9.00
* 1206	29-30	WARWICK LANE NORTH POND	16930 Warwick Lane	0.15	\$9.00
* 1207	29-31	WARWICK LANE SOUTH POND	17030 Warwick Lane	0.08	\$9.00
1104	30-01	BROOKHILL CREEK NORTH	11498 Brookhill Dr	1.02	\$20.15
1114	30-04	GREEN KNOLL POND	11257 Steeplechase Pkwy	0.77	\$15.21
1115	30-05	STEEPLECHASE POND	17029 Steeplechase Pkwy	0.77	\$15.21
1069	31-01	BROOKHILL POND #1	17898 Brookhill Dr	2.40	\$47.40
1070	31-02	BROOKHILL POND #2	17888 Brookhill Dr	2.25	\$44.44
1066	31-03	BROOKHILL RETENTION WALL	17500 Highwood Dr	1.07	\$21.13
1071	31-04	GREENFIELD POND	17660 Greenfield Ct	5.97	\$117.91
* 1158	31-05	WILL-COOK POND	18001 Will-Cook Rd	3.50	\$69.13
1089	31-06	KILEY POND	11555 Kiley Ln	2.60	\$51.35
* 1174	31-13	WHISPERING HILL WEST POND	11630 Whispering Hill Dr	0.03	\$9.00
1103	31-14	AUTUMN RIDGE WEST POND	11344 Autumn Ridge	1.00	\$19.75
1165	31-15	MARLEY BLVD NORTH POND	18011 Marley Blvd	1.43	\$28.24
1159	31-20	MARLEY BLVD MIDDLE POND	18121 Marley Blvd	1.00	\$19.75
1157	31-28	AUTUMN RIDGE EAST POND	11218 Autumn Ridge	1.14	\$22.52
1156	31-29	AUTUMN RIDGE MIDDLE POND	11318 Autumn Ridge	0.90	\$17.78
1199	31-31	BRECKENRIDGE BLVD SOUTH POND	18256 Breckenridge Blvd	0.72	\$14.22

Contract No	Site ID	Name	Location	Acres	2010 Cost/Mow
1197	31-32	IMPERIAL WEST POND	18210 Imperial Ln	0.46	\$9.00
1198	31-33	IMPERIAL EAST POND	18237 Imperial Ln	0.36	\$9.00
1204	31-41	KARLI POND	17631 Karli Lane	0.08	\$9.00
* 1051	32-01	EAGLE RIDGE POND #1	17900 Eagle Ridge Dr	2.05	\$40.49
1052	32-02	EAGLE RIDGE POND #2	17900 104th Ave	3.85	\$76.04
* 1053	32-03	EAGLE RIDGE POND #3	10419 Eagle Ridge Dr	1.20	\$23.70
* 1067	32-04	EAGLE RIDGE POND #4	10510 W. 183rd St	2.50	\$49.38
1130	32-05	BETH POND	10942 Beth Dr	1.29	\$25.48
1117	32-07	DIEGO POND	10555 Diego Ln	2.25	\$44.44
1112	32-08	AMBER POND	10510 Amber Ln	1.83	\$36.14
1182	32-14	ORLAND PARKWAY EAST POND	18220 Orland Parkway	0.56	\$11.06
1183	32-15	ORLAND PARKWAY SOUTH POND	10311 Orland Parkway	0.17	\$9.00
* 1192	32-16	ORLAND PARKWAY WEST POND	11101 183rd Street	0.20	\$9.00
1054	B18-01	CATALINA INDUSTRIAL POND	15401 70th Ct	2.00	\$39.50
1055	B18-02	VENTURE POND	15800 71st Ct	3.00	\$59.25
1056	P28-01	WOODLAND SHORES POND	12510 Indian Trail Dr	1.00	\$19.75
* 1105	P28-02	LAKE LUCILLE POND	12630 Laketrail Dr	0.10	\$9.00
* 1176	P32-05	BRITTANY SOUTH POND	13350 Brittany Dr	0.31	\$9.00
1057	P33-01	MILL CREEK POND	9998 Creek Rd	4.00	\$79.00
1058	P34-01	PALOS SPRINGS POND	8950 Patty Ln	0.25	\$9.00
1059	P34-02	BUTTERFIELD POND	8925 Butterfield Ln	0.85	\$16.79
1063	P35-01	PARKVIEW ESTS POND & PARK	8701 Butterfield Ln	1.19	\$23.50
* 1072	R01-01	80th AVENUE ROW	143rd St. to Binford Dr.	2.60	\$51.35
1162	R01-02	80th AVENUE COMED ROW	13901 80th Avenue	0.10	\$9.00
1118	R02-01	TOWER #7	13600 Cherry Drive	0.51	\$10.07
1161	R02-02	WEDGWOOD LIFT STATION	14200 82nd Ave	0.10	\$9.00
1119	R03-01	TOWER #9	9218 William Court	0.30	\$9.00
1120	R03-02	NORTH ENTRANCE SIGN	13925 LaGrange Road	0.10	\$9.00
1190	R03-03	91ST AVENUE ROW	139th & 91st Avenue	0.03	\$9.00
1211	R03-04	135th & SW HWY WETLAND SIGN	135th St. & SW Highway	0.25	\$9.00
1146	R05-01	110th AVENUE PROPERTY	10958 139th St	1.30	\$25.68
1096	R06-01	PINEWOOD NORTH LIFT STA.	13617 McCabe Drive	0.20	\$9.00
1122	R06-02	139TH STREET ROW	Wolf Rd. to Stockton Dr.	0.30	\$9.00

Contract No	Site ID	Name	Location	Acres	2010 Cost/Mow
1097	R07-01	BRAMLETT COURT ROW	W-C Rd to 11807 Brmlt Ct	0.45	\$9.00
1121	R09-01	RAVINIA ROW	147 to 151, 149th med	4.60	\$90.85
1135	R09-02	FIRST AVENUE ROW	144th St & First Avenue	0.10	\$9.00
1137	R09-03	WEST AVENUE R.R. ROW	144th & West Avenue	0.20	\$9.00
1093	R10-01	LUNAR FENCE ROW	Franklin Ct to Orland Ct	1.53	\$30.22
1136	R10-02	FAIRWAY ROW	94th Ave - J.H.D to Fairway Dr	0.40	\$9.00
1149	R10-03	143rd STREET ROW	Lagrange Rd. to Harlem Ave.	5.80	\$114.55
1179	R10-04	JOHN HUMPHREY DRIVE ROW	142nd St to 94th Avenue	0.23	\$9.00
1123	R11-01	TOWER #4	14605 So. 88th Avenue	0.10	\$9.00
1144	R11-02	88th AVE. SILVER LAKE ROW	Golfview Dr. to 147th St.	0.10	\$9.00
1074	R13-01	151st STREET ROW	Harlem to West Ave	4.80	\$94.80
1124	R13-02	TOWER #5	7200 Wheeler Drive	0.61	\$12.05
1145	R13-03	CEMETARY	15590 Harlem Avenue	0.93	\$18.37
1191	R13-04	80th AVENUE MEDIAN	151st Street to 159th Street	0.58	\$11.46
1034	R14-01	TINLEY CREEK WHEELER LOT	8535 Wheeler Dr	0.30	\$9.00
1107	R14-02	TINLEY CREEK PLUM TREE LOT	15526 Plum Tree Dr	0.15	\$9.00
1077	R15-01	94th AVENUE ROW	151st St. to 159th St.	0.40	\$9.00
1099	R15-02	TOWER #10	15800 88th Avenue	0.25	\$9.00
1133	R15-03	MAIN PUMP STATION	8800 Thistlewood Dr	5.12	\$101.12
1132	R16-01	PUBLIC WORKS & ROW	15655 Ravinia Ave	6.70	\$132.33
1138	R16-02	153rd STREET ROW	RRXing to Palos Primary	1.00	\$24.69
1125	R17-01	TOWER #8	15501 Park Station Blvd	0.44	\$9.00
1188	R17-02	ANDREW ROW & BOOSTER STA.	153rd Street and 108th Avenue	1.10	\$21.17
1203	R17-04	JILLIAN ROAD ROW	108th Ave to Park Station Blvd	1.10	\$21.17
1073	R18-01	SPRING CREEK LIFT STATION	15200 Wolf Road	0.20	\$9.00
* 1080	R18-02	SAYRE AVENUE ROW	157th St to 157th Pl	0.17	\$9.00
1210	R18-03	ARBOR LAKE ROW	OAK HILL RD & WILL/COOK	0.25	\$9.00
1131	R19-01	WILL-COOK ROAD ROW	159th St to SWHwy	11.50	\$227.13
* 1098	R22-01	163rd STREET ROW	88th Ave. to Dead End	0.17	\$9.00
1139	R23-01	TINLEY CRK SUSSEX LOT	16500 Sussex Drive	0.20	\$9.00
* 1140	R23-02	TINLEY CRK 88TH AVE LOT	16461 88th Avenue	0.10	\$9.00
* 1181	R31-02	MARLEY PIPELINE ROW	Clear Creek Crossing	1.81	\$35.75
1186	R31-03	183rd ST - MARLEY CRK ROW	Marley Crk Blvd to Imperial Lane	2.10	\$41.48

Contract No	Site ID	Name	Location	Acres	2010 Cost/Mow
1187	R31-04	MARLEY CREEK BLVD ROW	179th St. to Twin Lakes Dr.	0.60	\$11.85
1126	R32-01	TOWER #1	17801 Wolf Road	0.34	\$9.00
1177	R32-02	ORLAND PARKWAY ROW	LaGrange Rd. to Wolf Road	2.10	\$41.48
1184	R32-03	ORLAND PARKWAY MEDIAN	LaGrange Rd. to Wolf Road	1.35	\$26.66
1189	R32-04	ORLAND PARKWAY LIFT STATION	10370 Orland Parkway	0.10	\$9.00
1185	R32-05	EAGLE RIDGE UNIT 5 & 6 ROW	104th Ave, 108th Ave, 179th Ave	3.08	\$60.83
1095	R33-01	131st STREET LIFT STATION	10000 Creek Road	0.10	\$9.00
1141	R33-02	104th AVENUE ROW	179th to 183rd Street	0.17	\$9.00
1147	R33-03	TOWER #6	9701 131st St	0.20	\$9.00
1094	R35-01	88th AVENUE ROW	135th St. to Creek	0.45	\$9.00
1100	R35-02	BEVERLY LANE ROW	88th Ave to Adria Ct	0.10	\$9.00

TOTALS 282.794 **\$5,948.39**

"NUISANCE MOWING" Cost per acre **\$45.00**

SITE ADDITIONS Cost per acre **\$19.75**

Minimum cost for sites less than one acre **\$9.00**

*** - DO NOT mow unless authorized

Village of Orland Park
Parks Department
Mowing Contract - 2011-13

Contract No.	Site ID	Name	Location	Acres	Cost 2011	Double Cut
		Arbor Lake	15301 Will Cook Road	2.60	\$51.35	
2063	K19-01	Avenel Park	Corso Drive and Wolf Road	0.41	\$9.00	
2052	K09-11	Beacon Ave Lot	14443 Beacon Avenue	0.36	\$9.00	
2026	K-16-01	Bill Young Park	15255 Huntington	0.28	\$9.00	
2006	K03-01	Brentwood Park	8901 Pine Street	5.20	\$102.70	
	K99-04	Breckenridge Park	Breckenridge Dr. & Imperial Dr.	1.38	\$27.26	
2009	K09-01	Brown Park	14701 Westwood Drive	1.20	\$23.70	
	K99-00	Bunratty Park	Fernoy & Bunratty	3.88	\$77.41	
2023	K14-01	Cachey Park/Detention	8401 Wheeler Drive	9.85	\$194.54	✓
2027	K16-02	Cameno Real	15229 El Cameno Terrace	1.20	\$23.94	
2047	K13-03	Catalina Hi-Lines	151st St. to 157th St.	42.28	\$553.50	
2028	K16-03	Centennial Park	15600 West Avenue	45.00	\$850.00	✓
	K16-07	Centennial Pool	15600 West Avenue	3.90	\$77.03	partial season
	K20-03	Collette Highlands	Somerglen Ln & Park Station Blvd	12.00	\$239.40	
		Collette Tot Lot	Park Station Blvd & Scotsglen Rd.	2.00	\$39.50	
2059	K09-08	Cooper Lot	147th and Ravinia Avenue	3.00	\$59.25	
	K20-01	Circle Drive	135th & Circle Drive	0.04	\$9.00	
2042	K06-01	Creekside Park	14100 Haverhill Lane	2.20	\$43.45	
2020	K11-01	Country Club Estates	14449 Country Club Lane	1.52	\$30.02	
2007	K03-02	Colonial Park	9324 139th Street	7.74	\$152.87	
		Colonial Pk to Tinley Creek Power Line		43.60	\$585.00	
2049	K23-02	Crystal Creek Park	16098 Laurel Drive	1.40	\$27.65	
	K09-00	Cultural Center	14760 Park Lane	1.72	\$34.31	
2041	K29-04	Deer Point Park	17300 Deer Point Drive	3.75	\$74.06	
2035	K30-01	Discovery Park	11501 Brookhill Drive	11.60	\$229.10	
2010	K10-01	Dogwood Park	150th St. & Dogwood Dr.	0.63	\$12.44	
2010	K09-02	Doogan Park	14700 Park Lane	10.10	\$199.48	✓
2038	K32-01	Eagle Ridge Park	10755 Eagle Ridge Drive	10.40	\$205.40	
2050	K32-03	Eagle Ridge II Park	11190 Bernard Drive	12.00	\$237.00	✓
2007	K32-05	Eagle Ridge III Park	179th and 108th Avenue	3.56	\$70.31	
2039	K29-03	Emerald Estates Park	10550 Emerald Avenue	5.00	\$98.75	
2030	K17-01	Equestrian Park	15657 Shire Drive	1.18	\$23.31	
	K02-07	Evergreen Park	141st & Boxwood Lane	29.40	\$515.00	
		Fountain Hill Park	180th & Buckingham Drive	6.00	\$118.50	
2012	K09-04	Frontier Park	9740 144th Place	0.70	\$13.83	
2013	K09-05	George Brown Commons	15045 West Avenue	0.20	\$9.00	
2017	K23-03	Georgetown Park	Emerson & Providence Square	2.20	\$43.45	

**Village of Orland Park
Parks Department
Mowing Contract - 2011-13**

Contract No.	Site ID	Name	Location	Acres	Cost 2011	Double Cut
2036	K30-02	Grasslands Park	1705 Steeplechase Parkway	2.40	\$47.40	
2024	K15-01	Helen Park/Retention	9001 Helen Lane	3.75	\$74.06	
2008	K03-03	Heritage Park	14039 Concord Drive	3.10	\$61.23	
2014	K09-06	Hostert Log Cabin	14671 West Avenue	1.50	\$29.63	
2045	K09-10	Humphrey House	9801 144th Place	0.38	\$9.00	
	K09-07	Humphrey Complex	147th and West Avenue	24.66	\$491.97	
2044	K09-09	Humphrey Lot	9801 144th Place	0.14	\$9.00	
2002	K02-02	Ishnala Park	8300 West Red Oak Lane	2.00	\$39.50	
2003	K02-03	Ishnala Woods Park	13600 South 80th Avenue	5.70	\$112.58	
2066	K13-04	Keystone Bike Path	7806 Keystone Road	0.62	\$12.25	
2046	K13-02	Kruse School Ballfields	7617 Hemlock Drive	4.51	\$89.07	
2033	K29-01	Laurel Hill Park	11011 Laurel Hills Drive	1.50	\$29.63	
	K06-03	Long Run Creek	Long Run Dr. & Cornhill Dr.	3.50	\$69.13	
		Lowe's Park	Wheeler Dr. & Lowe's Dr.	2.50	\$49.37	
2034	K29-02	Mallard Landing Park	17169 Deer Run Drive	1.35	\$26.66	
	K32-04	Marley Creek Park	Marley Creek & Autumn Ridge	8.80	\$173.80	
		104th Bike Path	104th Ave from 163rd to 167th	2.00	\$39.50	
2064	K04-02	143rd Street Metra Station	143rd and Southwest Highway	0.20	\$9.00	
2062	K17-02	153rd Street Metra Station	10401 153rd Street	1.95	\$38.51	
	K14-02	159th Street Highlands	159th Street	9.81	\$193.75	
2055	K31-02	179th Street Metra Station	17901 Southwest Highway	2.05	\$40.49	
2050	K32-02	Mission Hills Park	17530 San Bernardino Drive	3.50	\$69.13	
2056	K01-01	Newberry Park	7910 Newberry Drive	1.43	\$28.24	
2051	K03-04	138th Street Outlots	13820 92nd Avenue	3.25	\$64.19	
2011	K09-03	Old Village Hall	14415 Beacon Avenue	0.25	\$9.00	
2062	K16-05	151st Street Tot Lots	10347 151st Street	0.24	\$9.00	
2037	K31-01	Orland Woods Park	11605 Kiley Lane	0.87	\$17.18	
2065	K35-01	Parkview Park	8700 West Butterfield	1.19	\$23.50	
2004	K02-04	Perminas Park & Ballfields	14201 Cristina Avenue	7.70	\$153.62	
	K09-12	Police Station (New)	151st Street & Ravinia Avenue	10.00	\$197.50	
2018	K10-02	Pulte Park	9105 Carlisle	0.60	\$11.85	
2011	K02-01	Quintana Park	138th Place and 83rd Avenue	0.55	\$10.86	
2054	K16-06	Ravinia Avenue Bike Path	15450 Ravinia Avenue	0.73	\$14.42	
2016	K09-08	Robert Davidson Center	147th Street & Park Lane	0.25	\$9.00	
	K23-04	Saratoga Park	9704 Hillcrest Circle	2.00	\$39.50	
		South Marley Creek	Marley Creek Boulevard	0.75	\$14.81	
2019	K10-03	Schussler Park & Sports Fields	14609 Poplar Road	15.50	\$306.13	✓

Village of Orland Park
Parks Department
Mowing Contract - 2011-13

Contract No.	Site ID	Name	Location	Acres	Cost 2011	Double Cut
		Southmoor Commons	131st & LaGrange	3.50	\$69.83	
2068		Sportsplex	11351 W. 159th Street	4.00	\$79.00	
2031	K18-01	Spring Creek Park	11240 Poplar Creek Lane	1.75	\$34.56	
		Stellwagen Farm	108th & Louetta Drive	12.00	\$237.00	rough cut
2043	K02-05	Sunny Pine Park	13701 88th Avenue	0.41	\$9.00	
	K32-06	Swallow Ridge Park	Swallow Ridge	0.51	\$10.07	
2069	K99-01	Tampier/McGinnis Park	110th and 139th Streets	4.00	\$79.00	
2029	K16-04	Treetop Park	15400 Treetop Drive	0.20	\$9.00	
2022	K13-01	Veterans Park	7721 Wheeler Drive	3.90	\$77.03	
2025	K15-03	Village Square Park	Regent and Windsor	7.50	\$148.13	
		Walgreen's 179th	179th & Wolf Road	3.00	\$59.85	
2005	K02-06	Wedgewood Commons Park	14201 South 82nd Avenue	2.20	\$43.45	
2021	K11-02	Wedgewood Park	8200 Eynsford Drive	1.94	\$38.32	
	K17-03	West 153rd Street Metra Lot	108th & 153rd Street	4.00	\$79.00	
	K03-05	Windhaven Park	Tallgrass Trail & Pine Street	4.00	\$79.00	
2032	K23-01	Wlodarski Park	16651 Robinhood Drive	1.40	\$27.65	
		Village Homes				
	K-15-02		14620 Westwood		\$34.00	
			14610 Westwood		\$34.00	
		TOTALS		472.42	\$8,798.51	